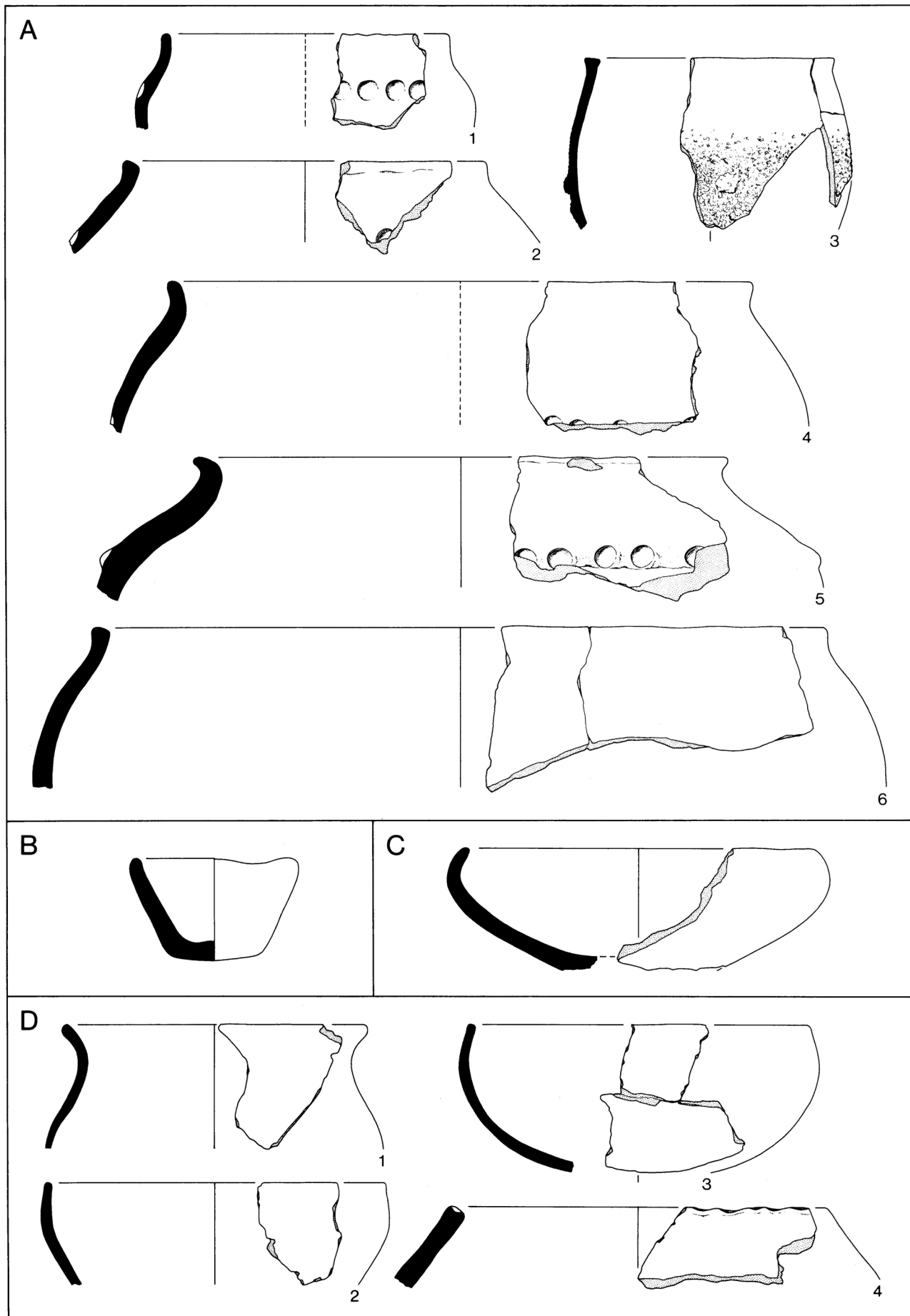
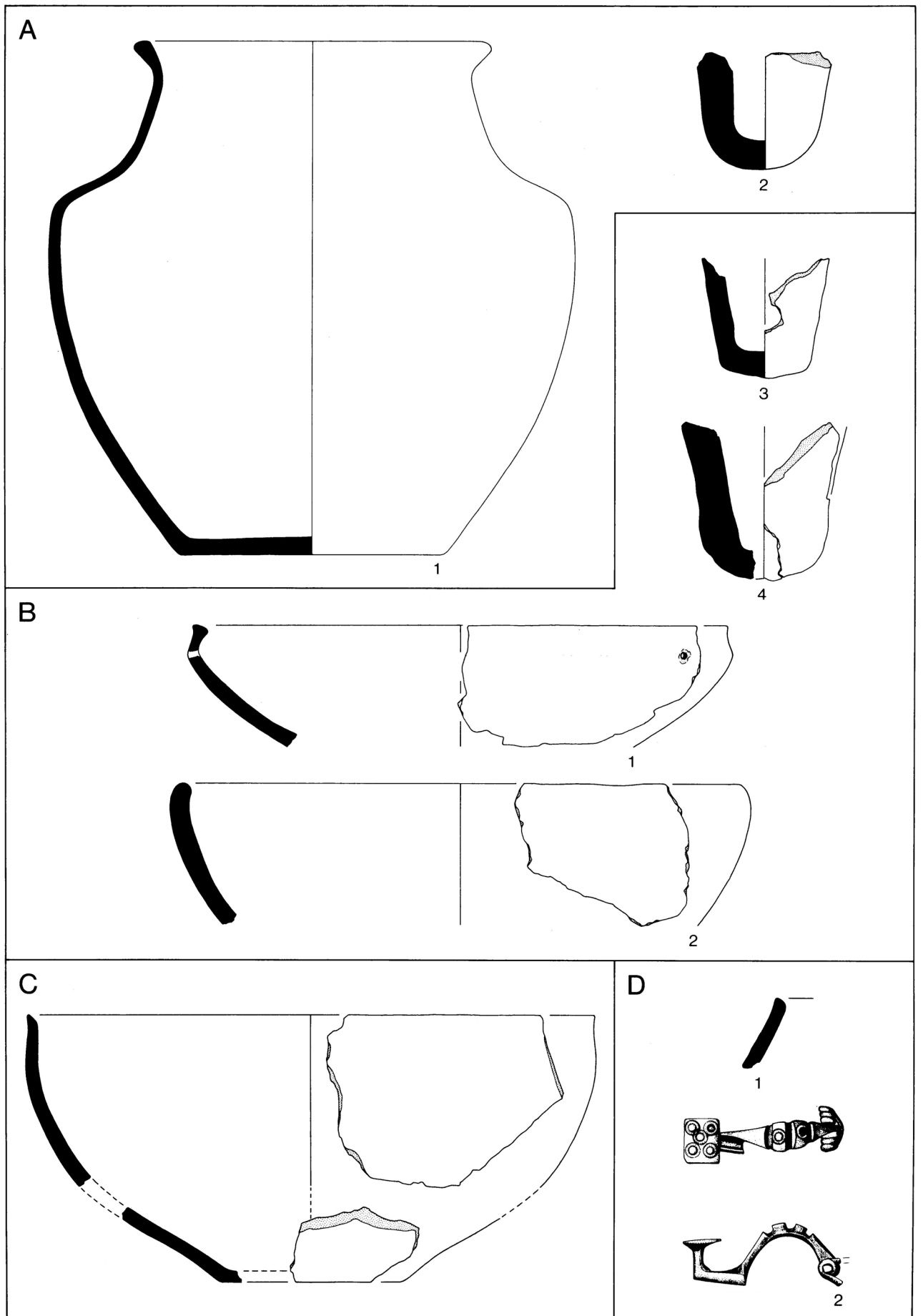


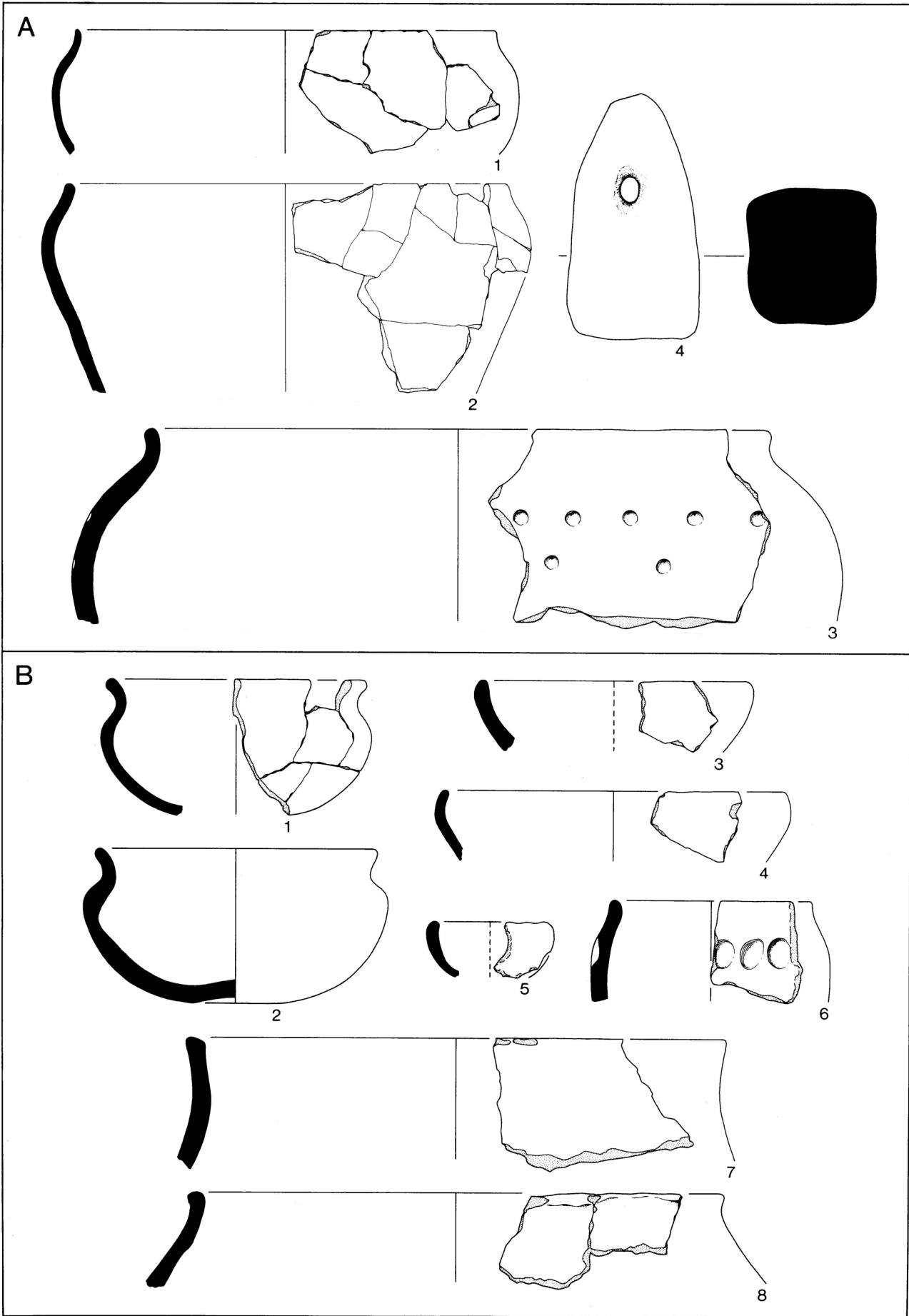
A. B Weinsberg, HN: A Boshstraße (465). B ‚Flürle‘ (463). C Dörzbach. KÜN, ‚Au‘ (469).  
B, 2.3 M. 2:3; sonst M. 1:3.



A. B Dörzbach, KÜN: A ‚Au‘ (469). B Ortskern (468). C. D Forchtenberg, KÜN: C ‚Wülfinger Bach‘ (472). ‚Schwarzäcker‘ (473).  
M. 1:3.

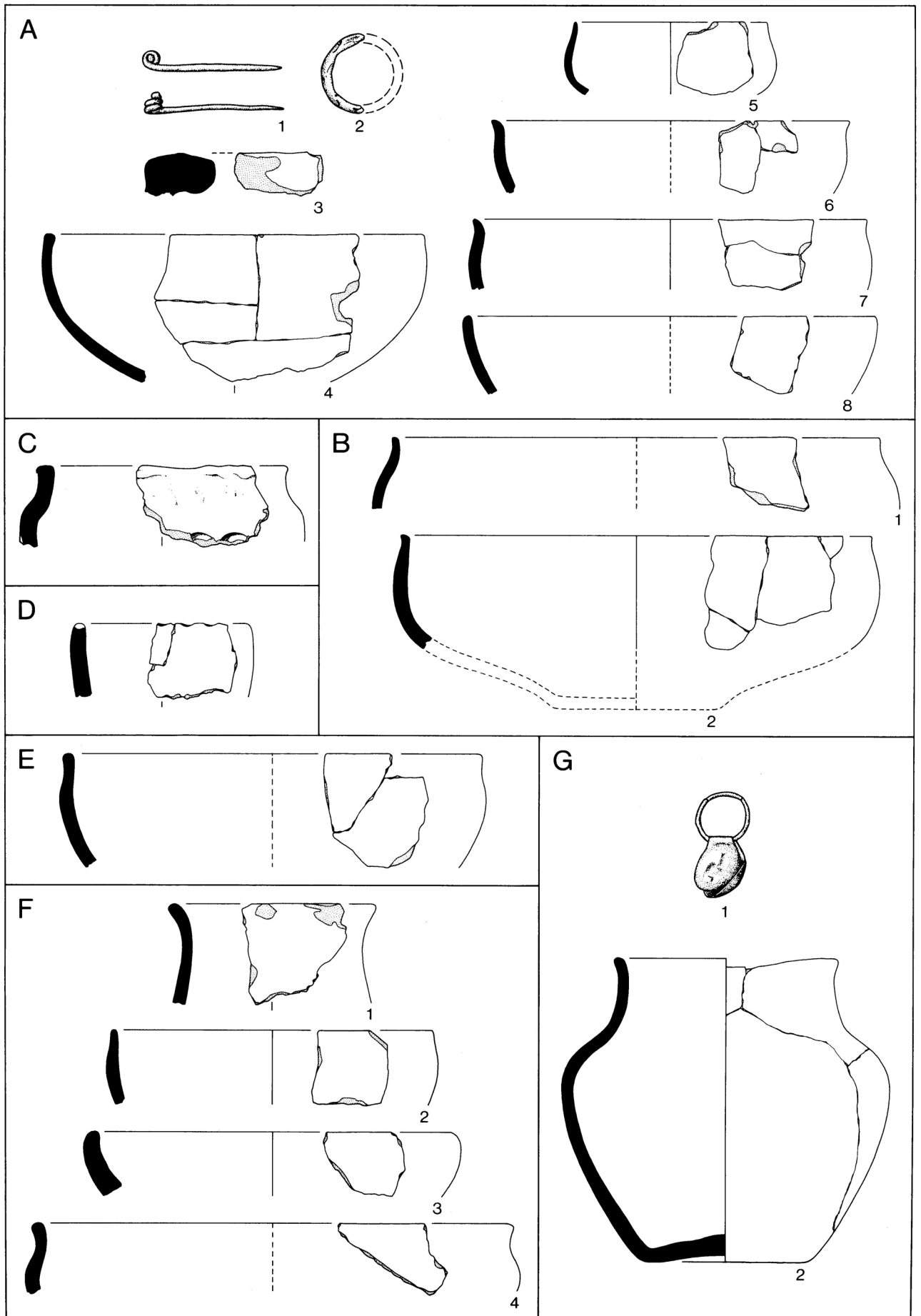


A Künzelsau, KÜN, 'Kocherweisen' (476). B Niederhall, KÜN, Stadtmauer SO (477). Braunsbach-Döttingen, SHA, 'Heiligenrain' (485). D Braunsbach-Geislingen/Kocher, SHA, 'Krumme Steige' (486).  
D, 2 Bronze mit Glas. A, 1 M. 1:4; D, 2 M. 2:3; sonst M. 1:3.

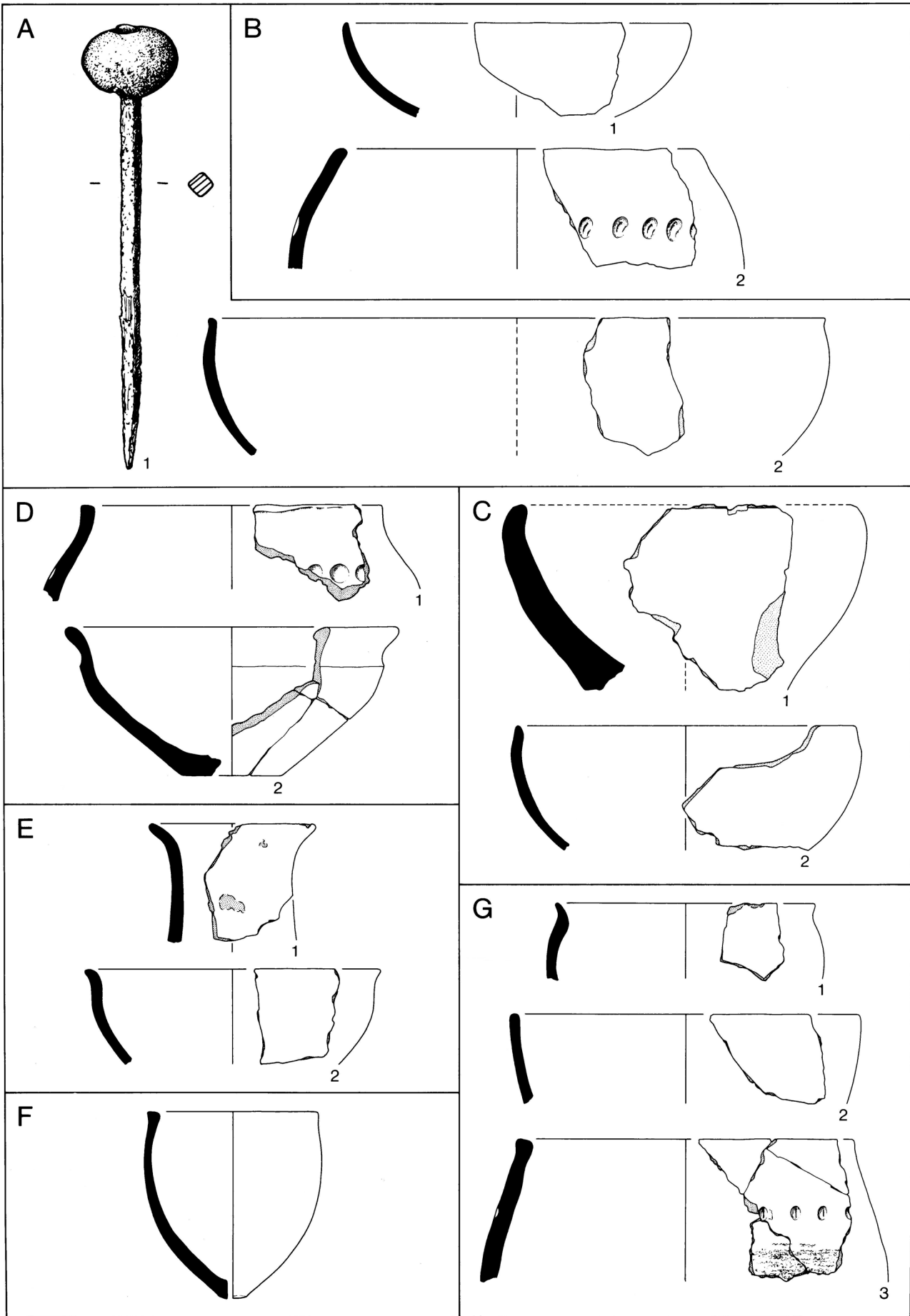


A Öhringen-Eckartsweiler, KÜN, ‚Buschfeld‘ (478). B Langenburg-Oberregenbach, SHA, Ortsbereich (494).  
 A, 2.3 M. 1:4; sonst M. 1:3.

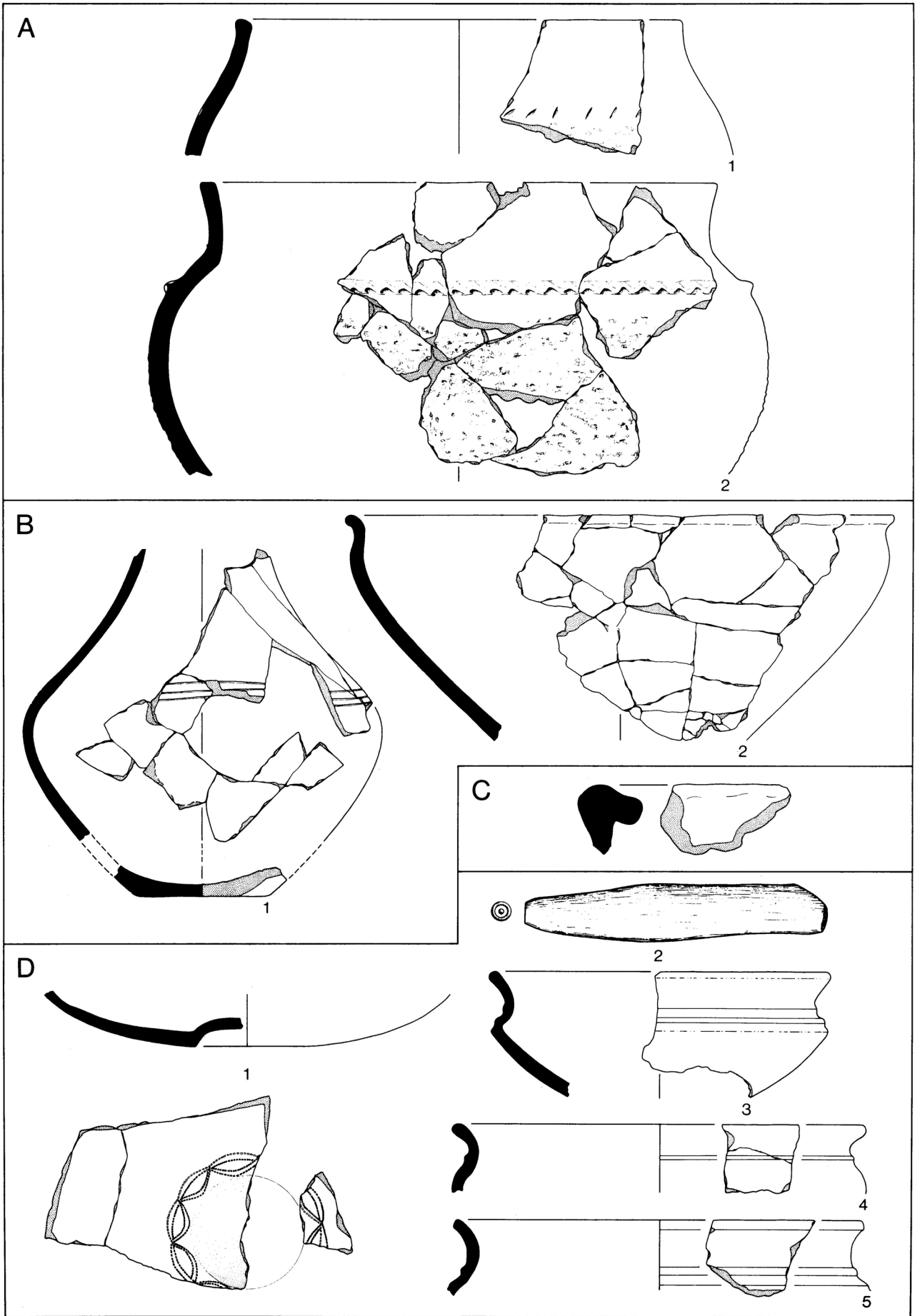




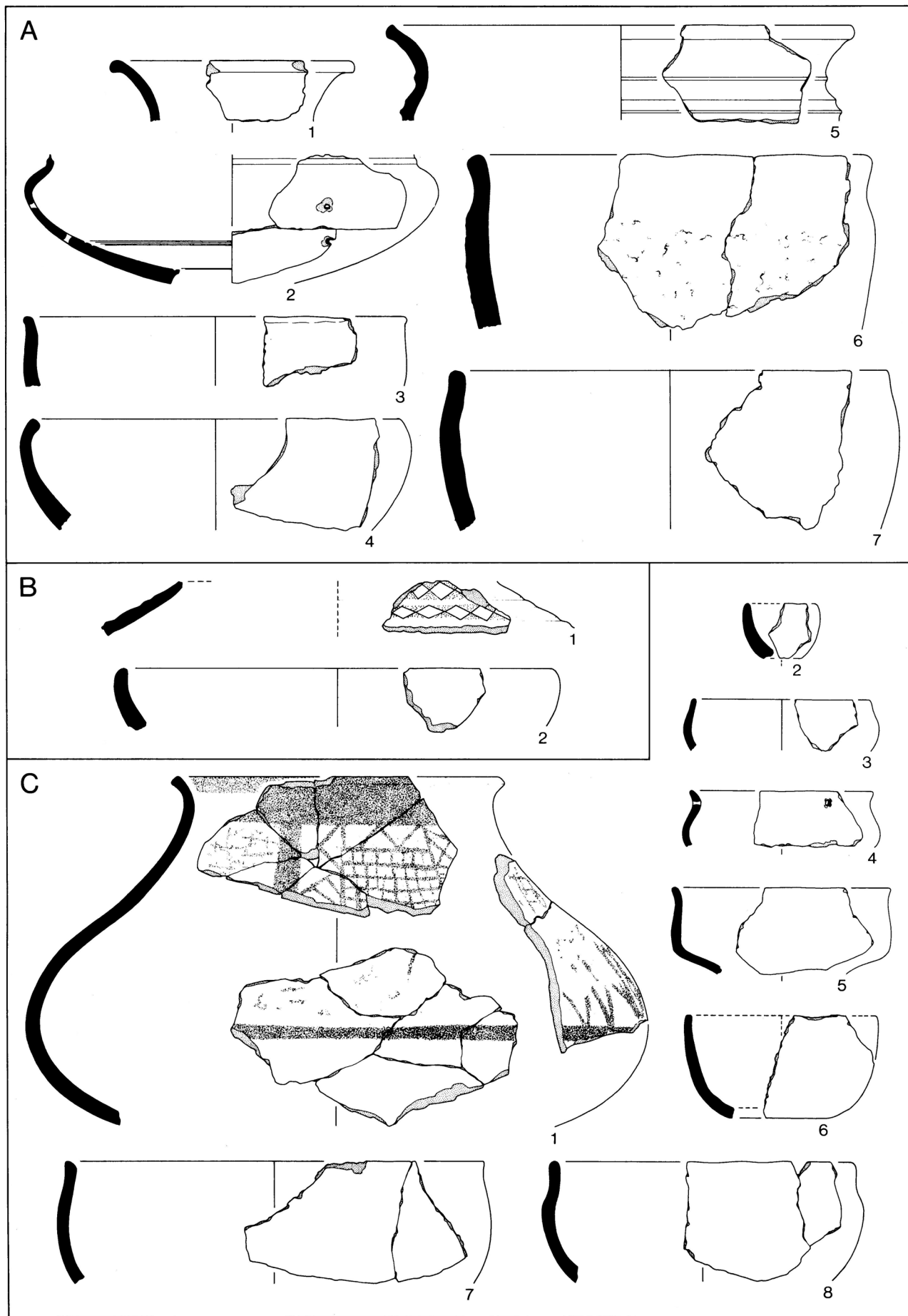
A Langenburg-Unterreggenbach, SHA, Basilika (495). B Frankenhardt-Oberspeltach, SHA, Burgberg (488). C. D Schwäbisch Hall-Hessental, SHA: C ‚Mittelhöhe‘ (501). D ‚Wasenwiese‘ (500). E Ilshofen-Unterspach, Stadel, SHA, ‚Weingärten‘ (490). F Vellberg, SHA, ‚Stöckenburg‘ (503). G Bad Mergentheim, TBB, ‚Bad‘ (504b/c).  
A, 1,2; G, 1 Bronze. A, 1,2; G, 1 M. 2:3; sonst M. 1:3.



A. B Bad Mergentheim-Althausen, TBB, 'Hüttenäcker' (507). C Bad Mergentheim-Edelfingen, TBB, 'Häfnersgraben' (509). D-G Bad Mergentheim-Neunkirchen, TBB, 'Wolfental' (510b): D FSt. 2; E Gruben 6 u. 7; F FSt. 13; G Grube 8.  
 A, 1 Eisen mit Sandstein. A, 1 M. 2:3; sonst M. 1:3.

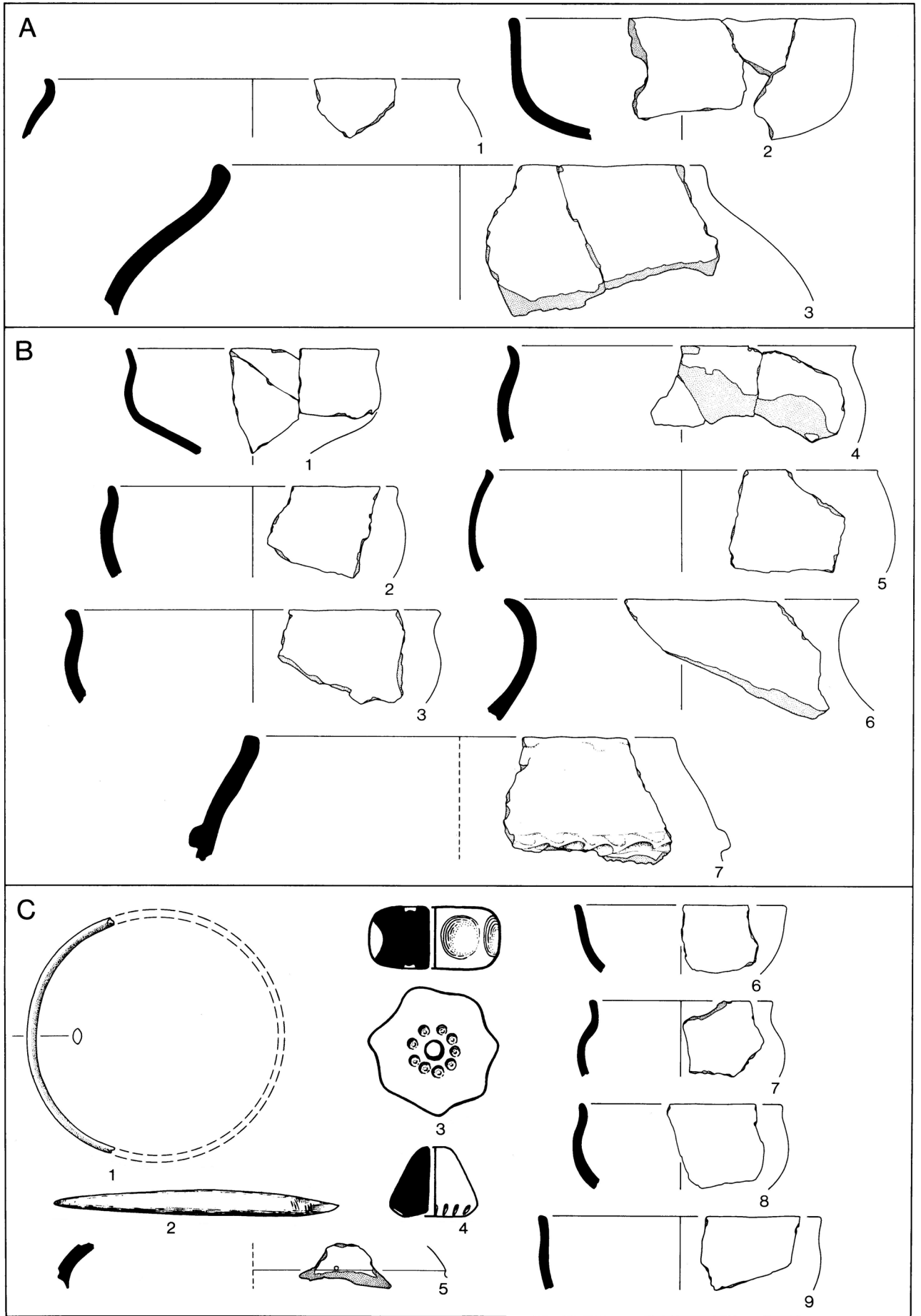


A-C Bad Mergentheim-Neunkirchen, TBB, 'Wolfental' (510b): A Grube 8; B. FSt. 12; C Streufund. D Igersheim, TBB, Alter Graben (512a). D, 2 Knochen.  
D, 2 M. 2:3; sonst M. 1:3.

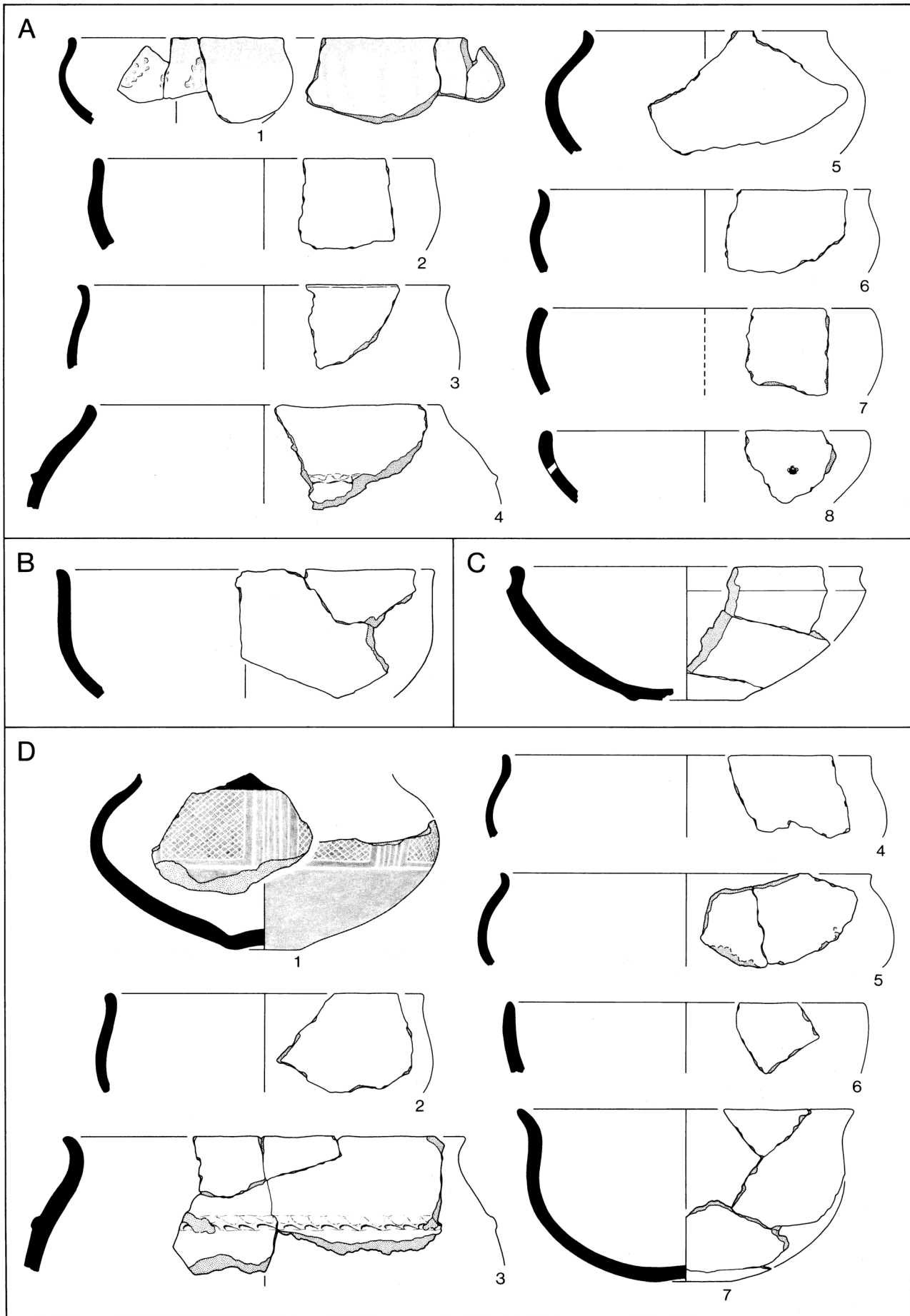


A Igersheim, TBB, 'Alter Graben' (512a). B. C Lauda-Königshofen, TBB, 'Brünnlein' (514): B Funde 1951 (514a); C FSt. 1a/1960 (514b).

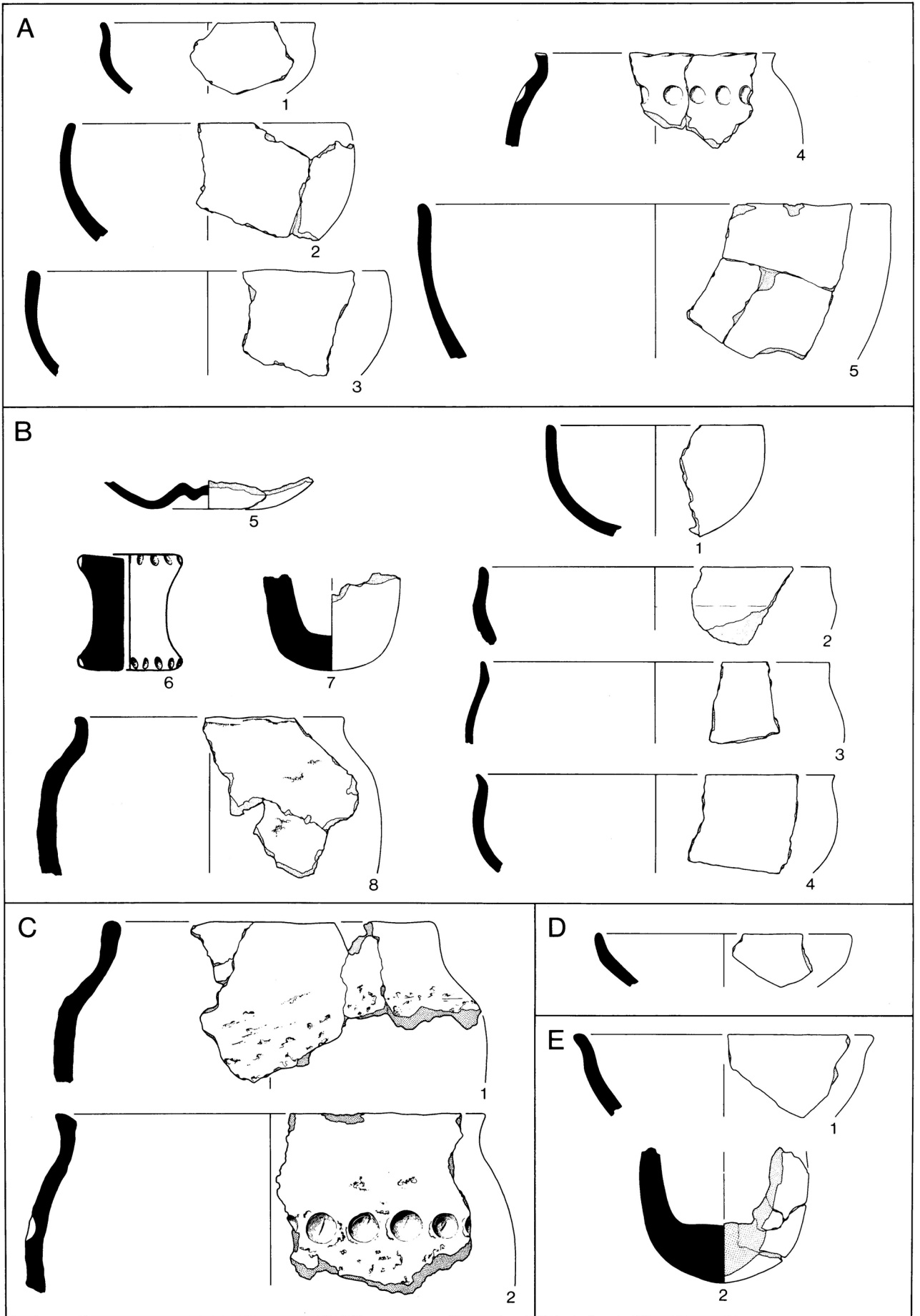
M. 1:3.



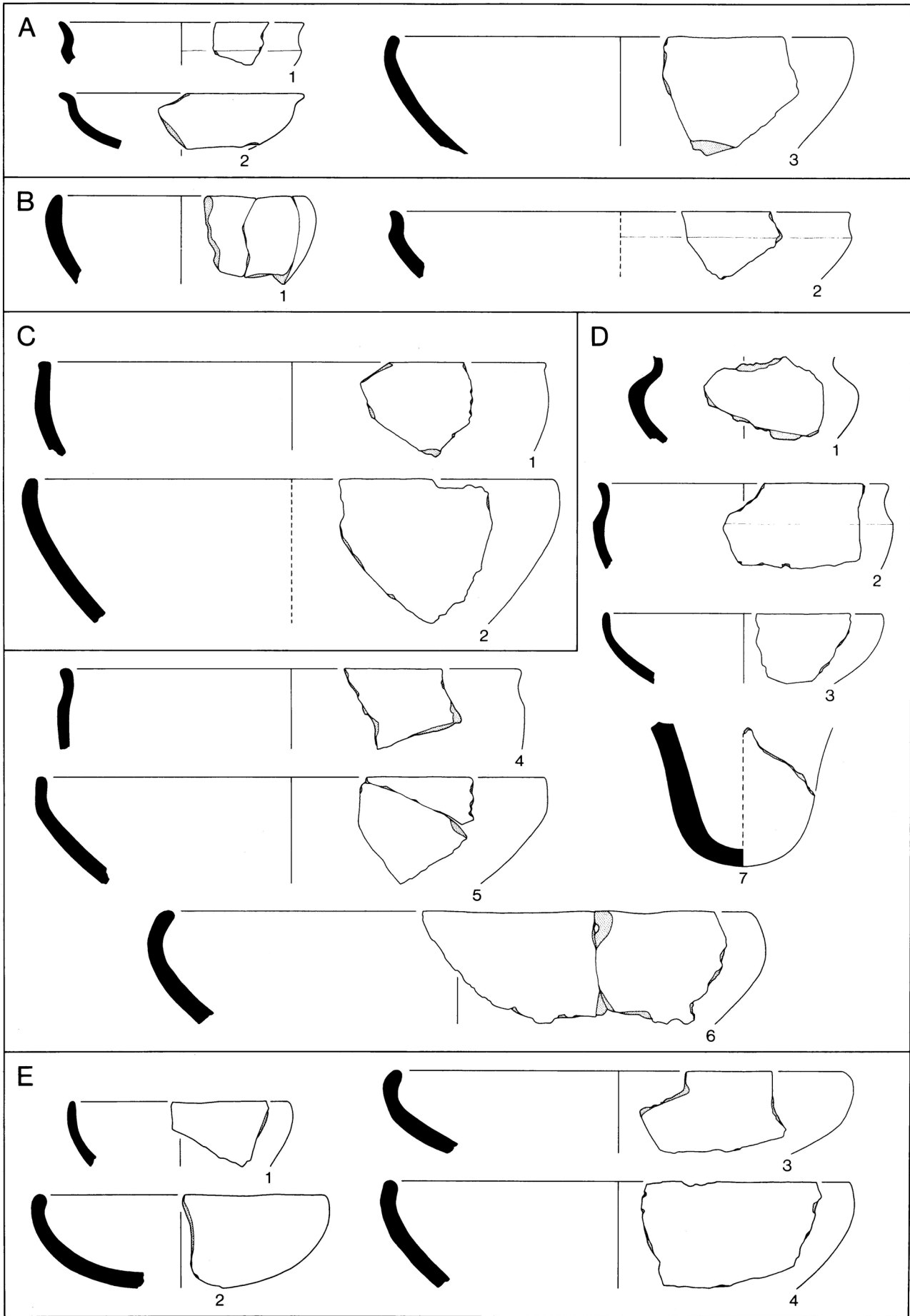
Lauda-Königshofen, TBB, 'Brünnelein' (514b): A FSt. 1a/1960; B FSt. 1b/1960; C FSt. 2/1960.  
 C, 1 Bronze; C, 2 Knochen. C, 1-4 M. 2:3; sonst M. 1:3.



Lauda-Königshofen, TBB, 'Brünlein' (514b): A FSt. 2/1960; B FSt. 4/1960; C FSt. 9/1960. D FSt. 8/1960.  
M. 1:3.

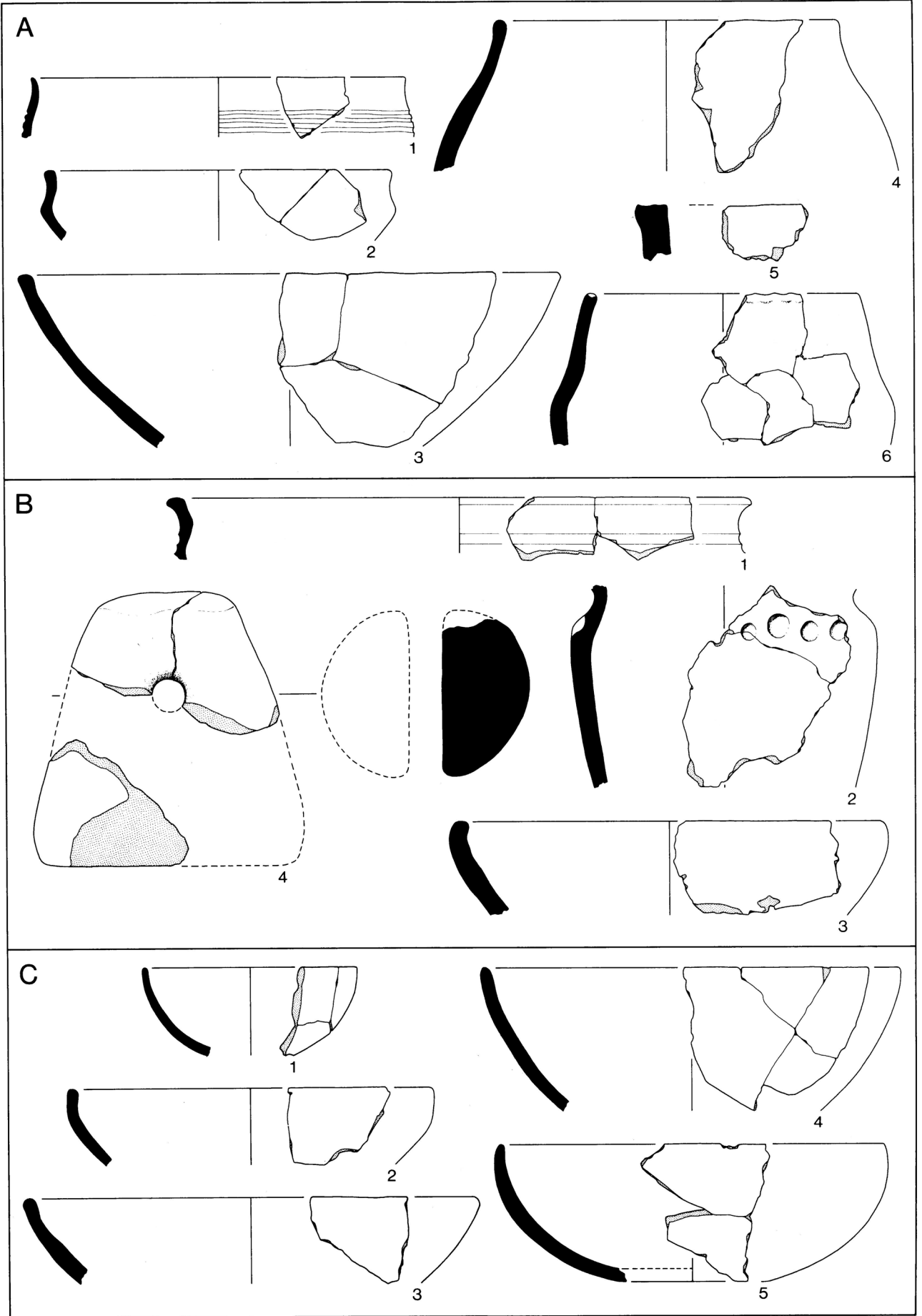


Lauda-Königshofen, TBB, 'Brünnelein' (514): A FSt. 6/1960 (514b); B FSt. 1/1962 (514c); C FSt. 1-2/1962 (514c); D Grube 6/1979 (514d); E Grube 22a/1979 (514d).  
 B, 6 M. 2:3; sonst M. 1:3.

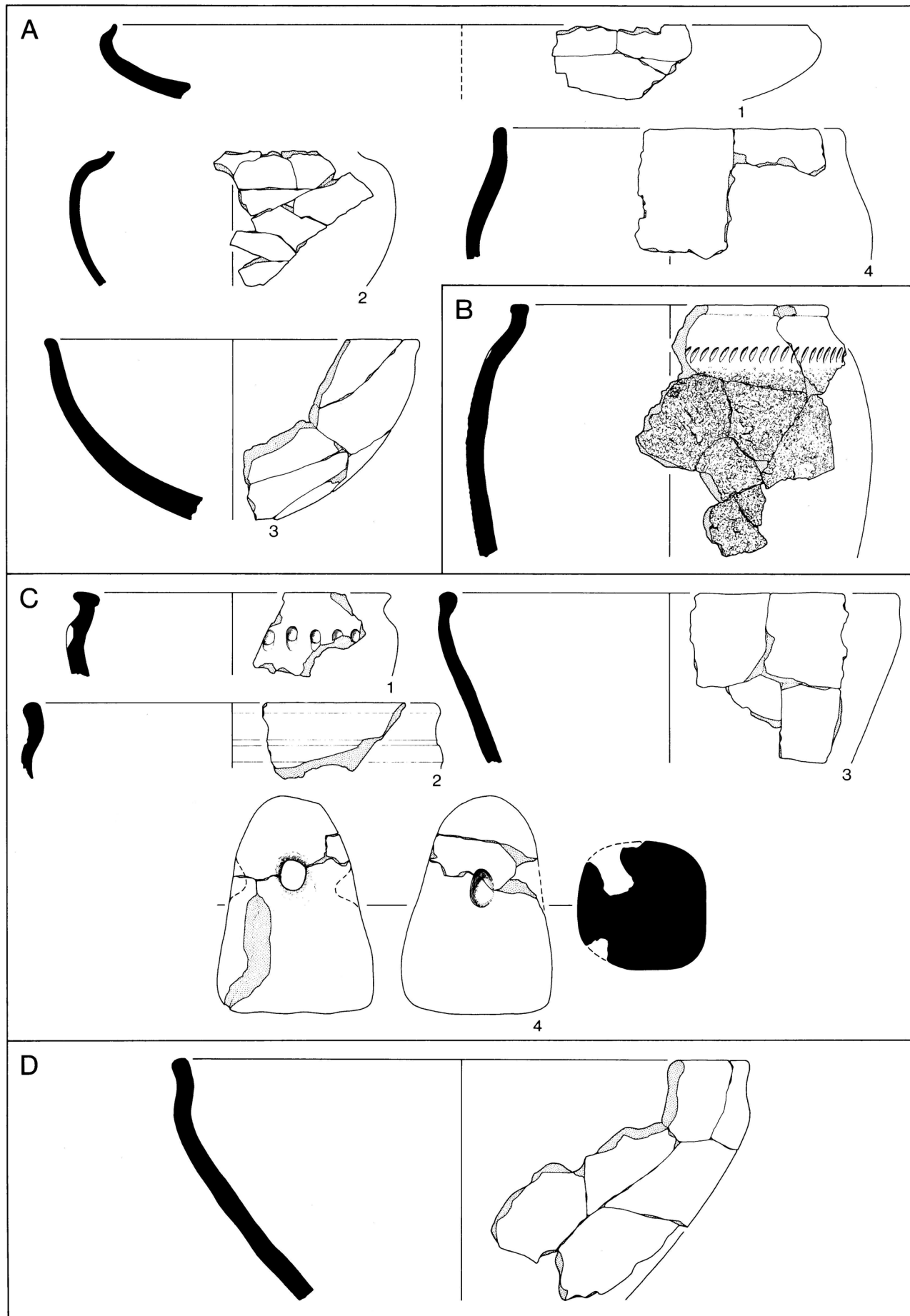


Lauda-Königshofen, TBB, 'Brünlein' (514d): A Grube 4/1979; B Grube 13/1979; C Grube 22/1979; D Grube 23/1979  
 E Grube 28/1979.  
 M. 1:3.

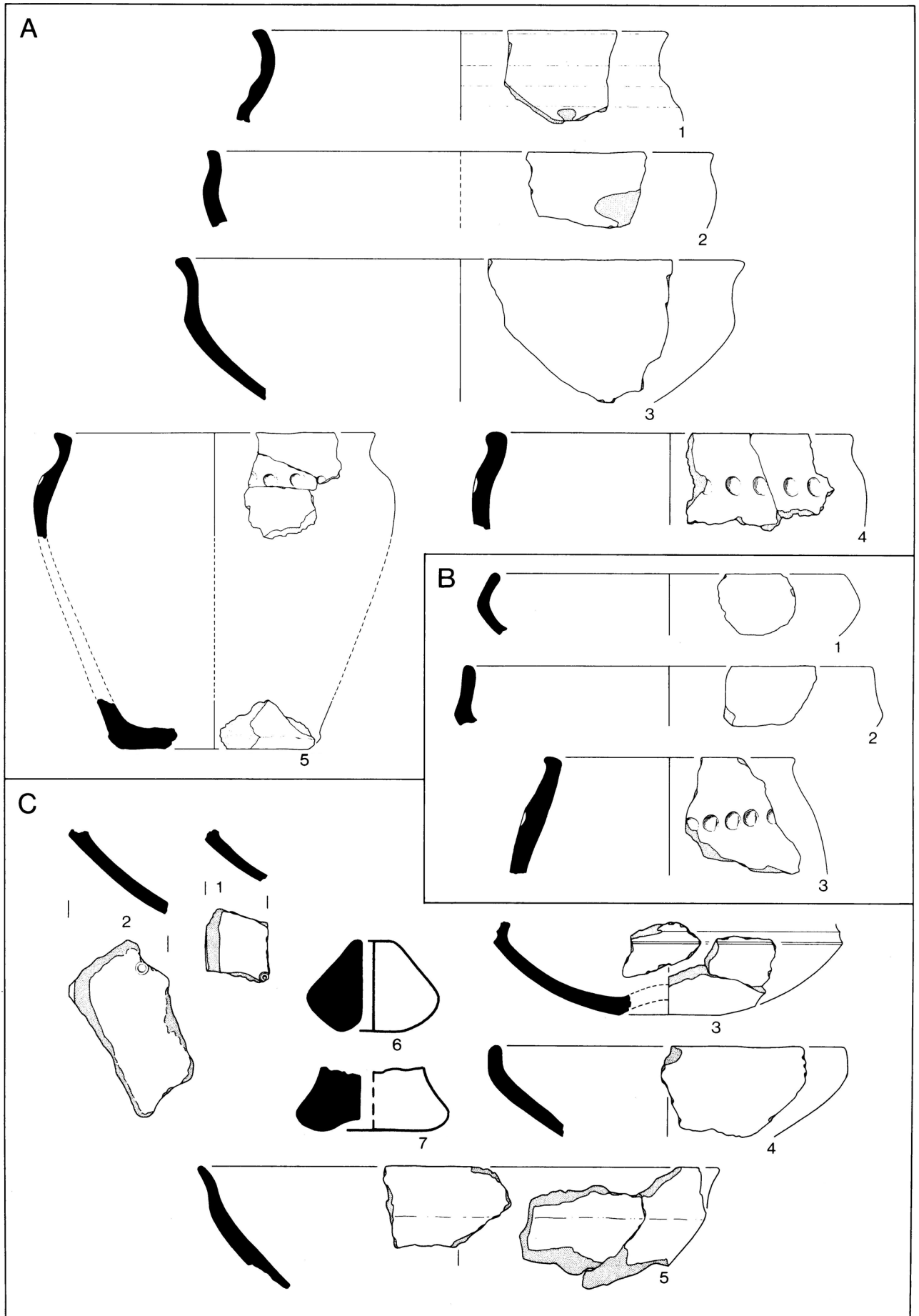




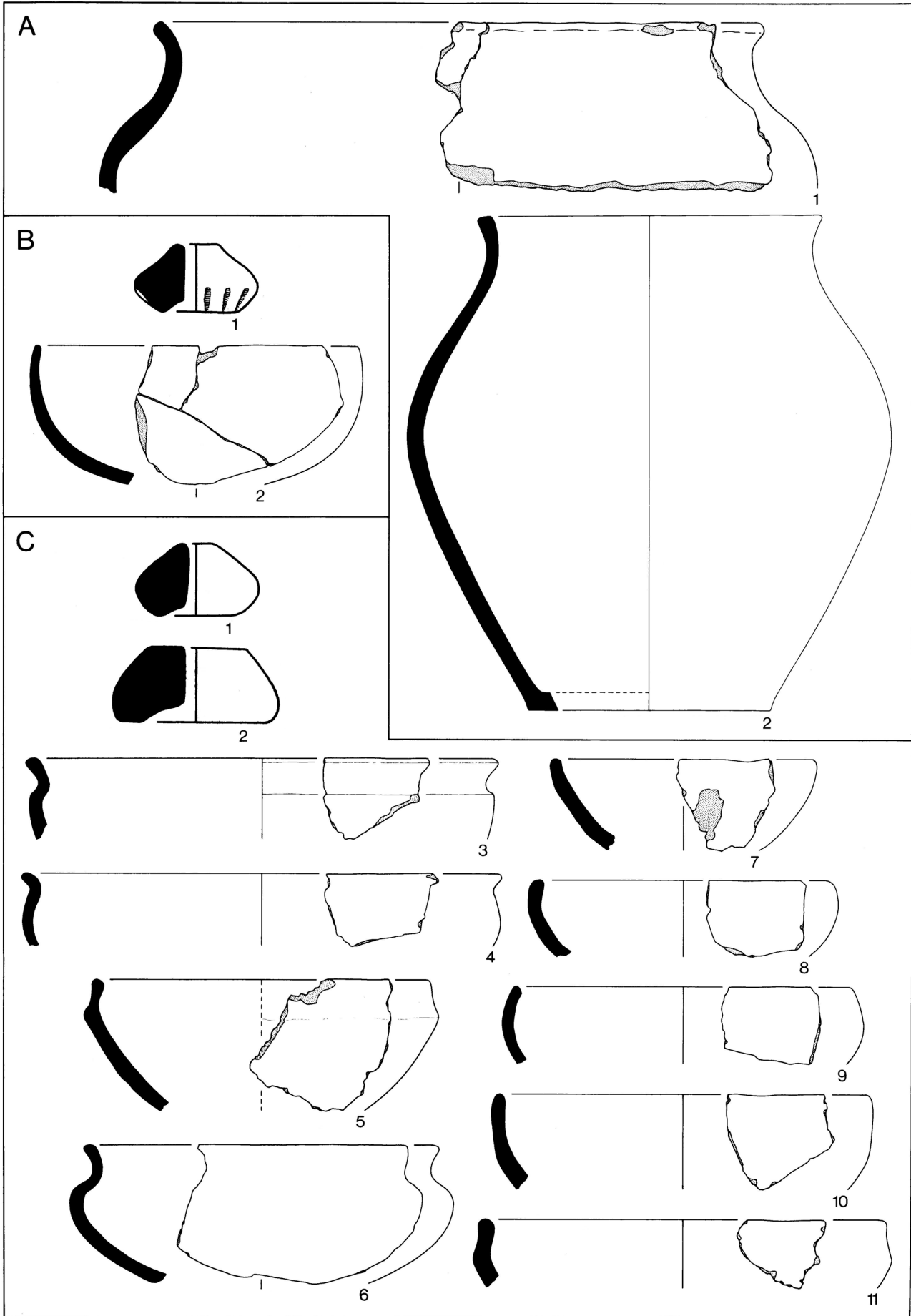
Lauda-Königshofen, TBB, 'Brünnlein' (514d): A Grube 28/1979; B Grube 31/1979; C Grube 39/1979.  
M. 1:3.



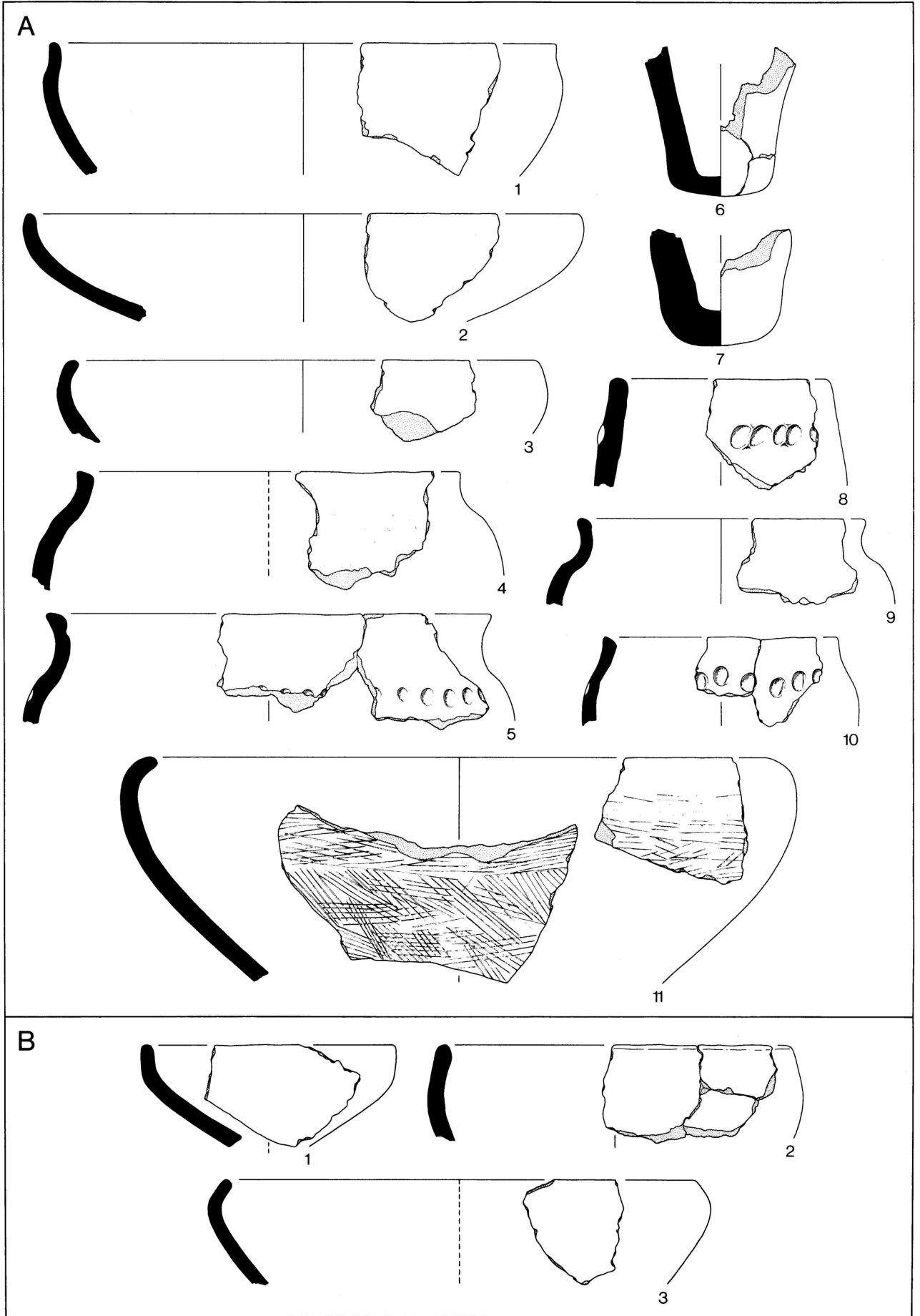
Lauda-Königshofen, TBB, 'Brünlein' (514d): A Grube 32/1979; B Grube 41/1979; C 39/1979; D Grube 29/1979.  
M. 1:3.



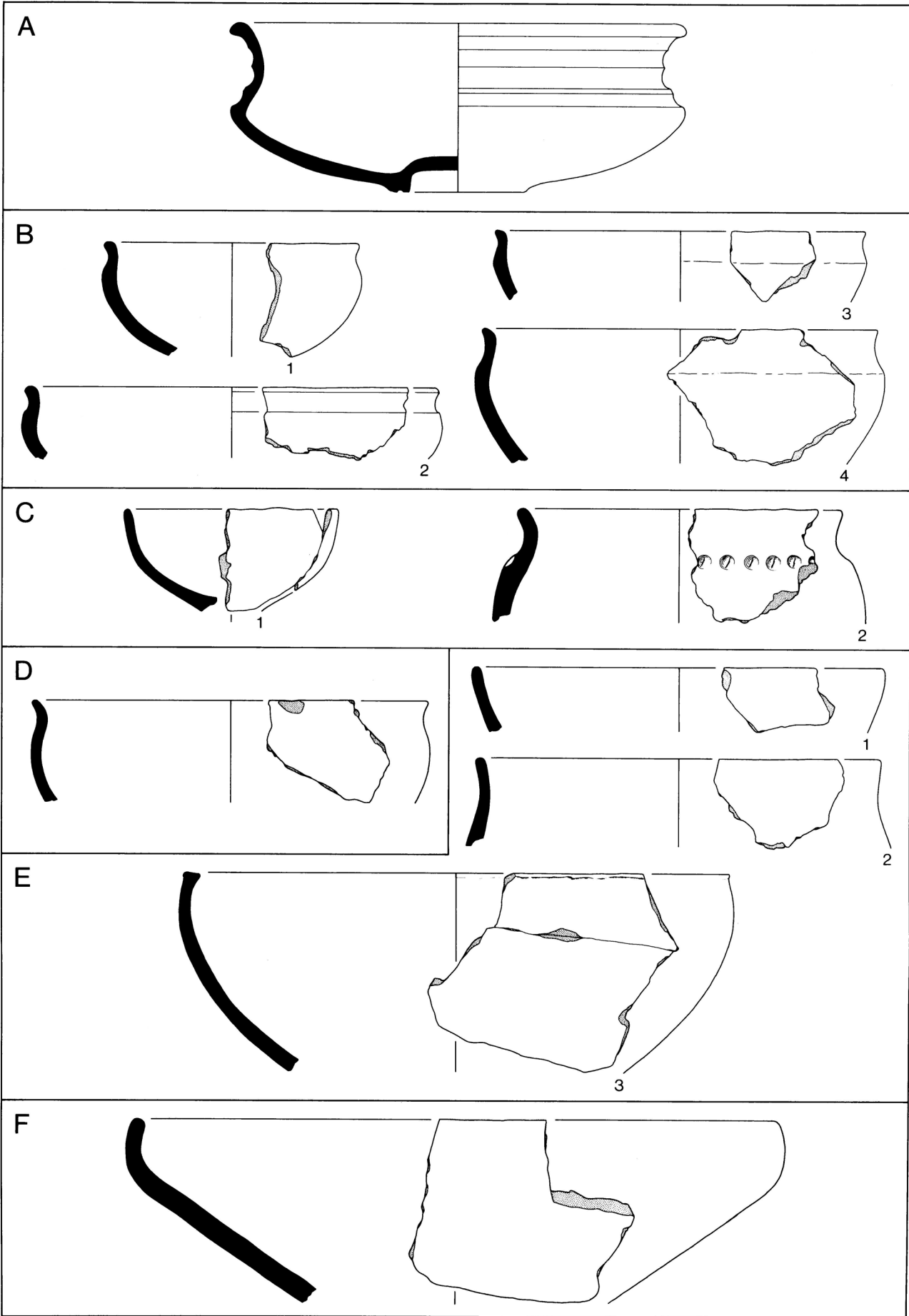
A. B Lauda-Königshofen, TBB, 'Brünnlein' (514d): A Grube 29/1979. B Streufunde. C Lauda-Königshofen, Gerlachsheim, TBB, 'Hühnerberg' (518).  
 A, 5 M. 1:4; C, 6.7 M. 2:3; sonst M. 1:3.



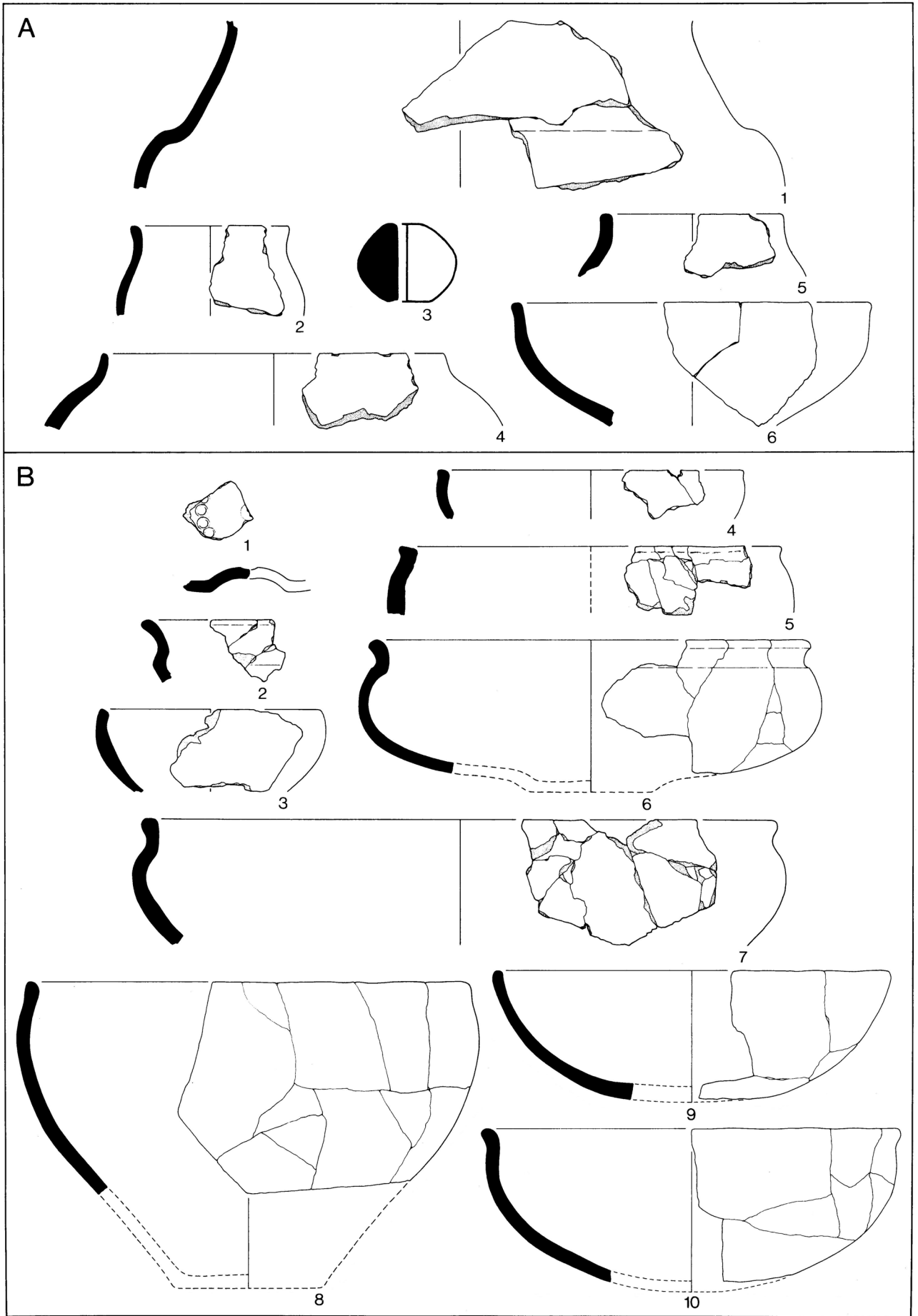
A Lauda-Königshofen, Gerlachsheim, TBB, 'Hühnerberg' (518). B. C Tauberbischofsheim, TBB, 'Schlacht' (522): B FSt. 8; C FSt. 10. A, 2 M. 1:4; B, 1; C, 1.2 M. 2:3; sonst M. 1:3.



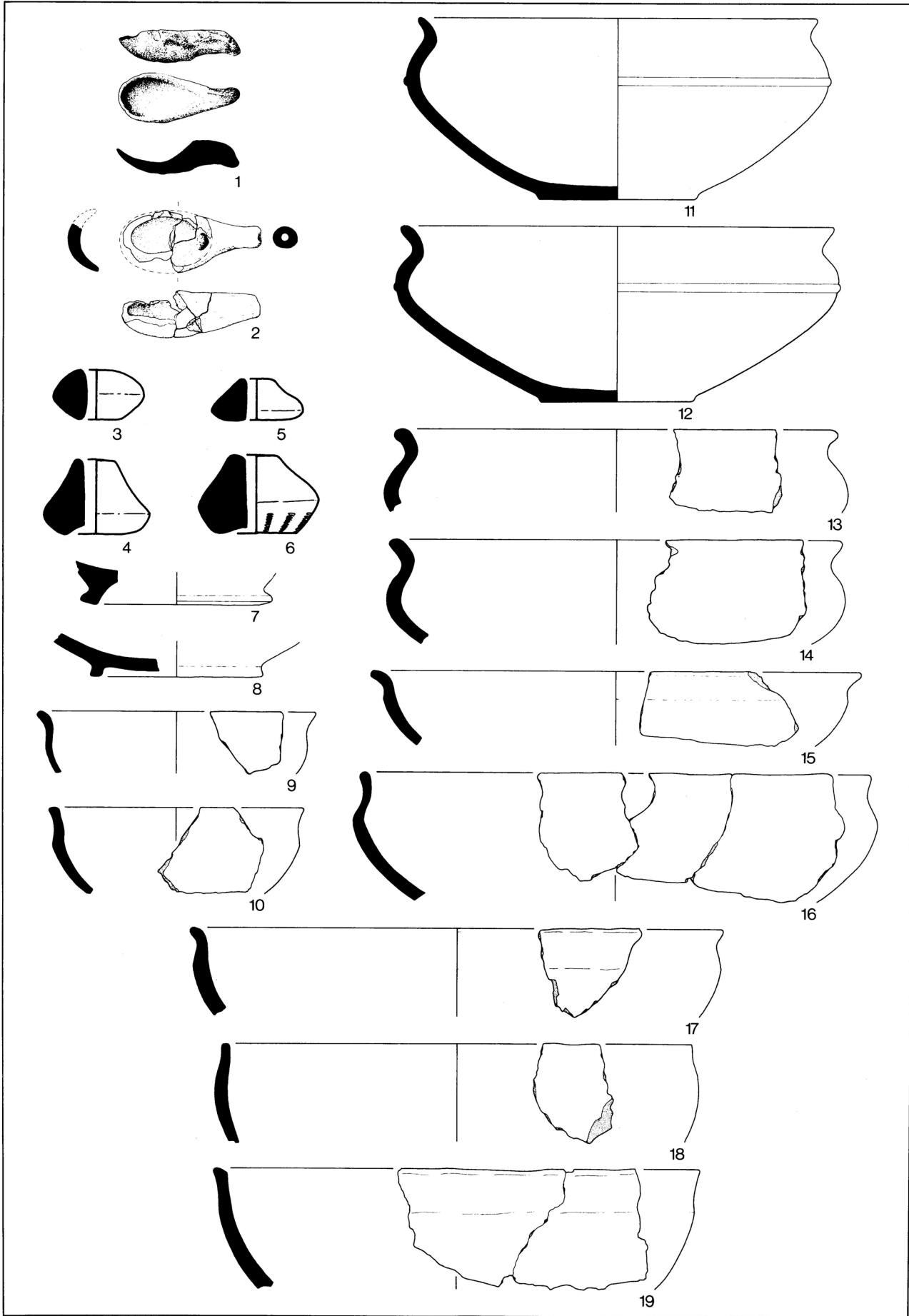
Tauberbischofsheim, TBB. A ‚Schlacht‘ FSt. 10 (522). B ‚Krautgartenäcker‘ Grube 2 (521).  
M. 1:3.



A Tauberbischofsheim, TBB, Fronbrunnen (523). B Weikersheim, TBB, Marktplatz (526). C. D Weikersheim-Schäftersheim, TBB, 'Balbach' (529): C ehem. Ziegelei (529a); D 'Steinsacker' (529b). E. F Herbrechtigen, HDH: E 'Ziegeläcker' (536). F 'Im Langen Bach' (537).  
M. 1:3.

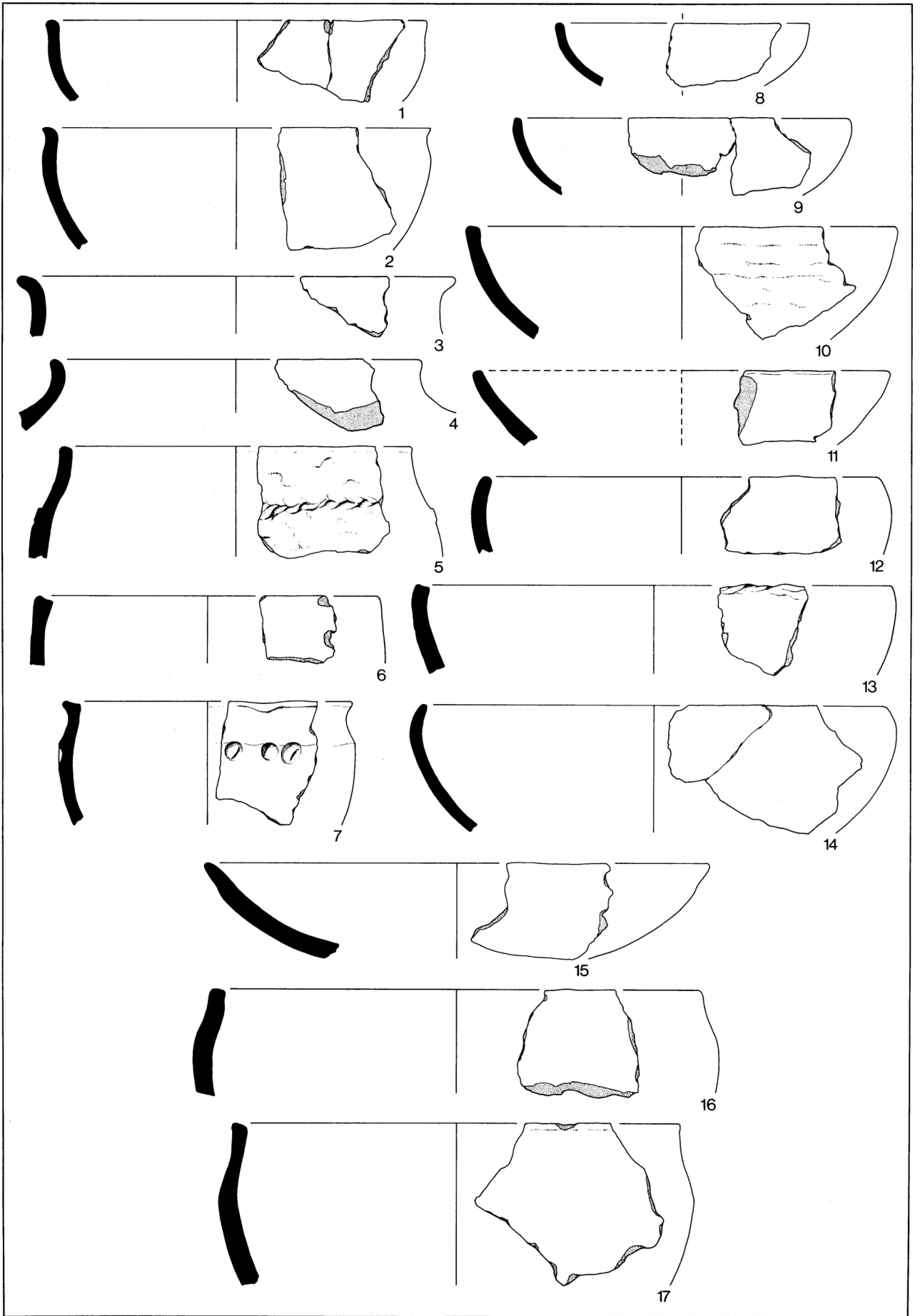


A Niederstotzingen, HDH, ‚Kirchhof‘ (541). B Aalen-Unterkochen, AA, ‚Kocherburg‘/‚Schloßbaufeld‘ (543).  
 A, 3 M. 2:3; B, 8-10 M. 1:4; sonst M. 1:3.

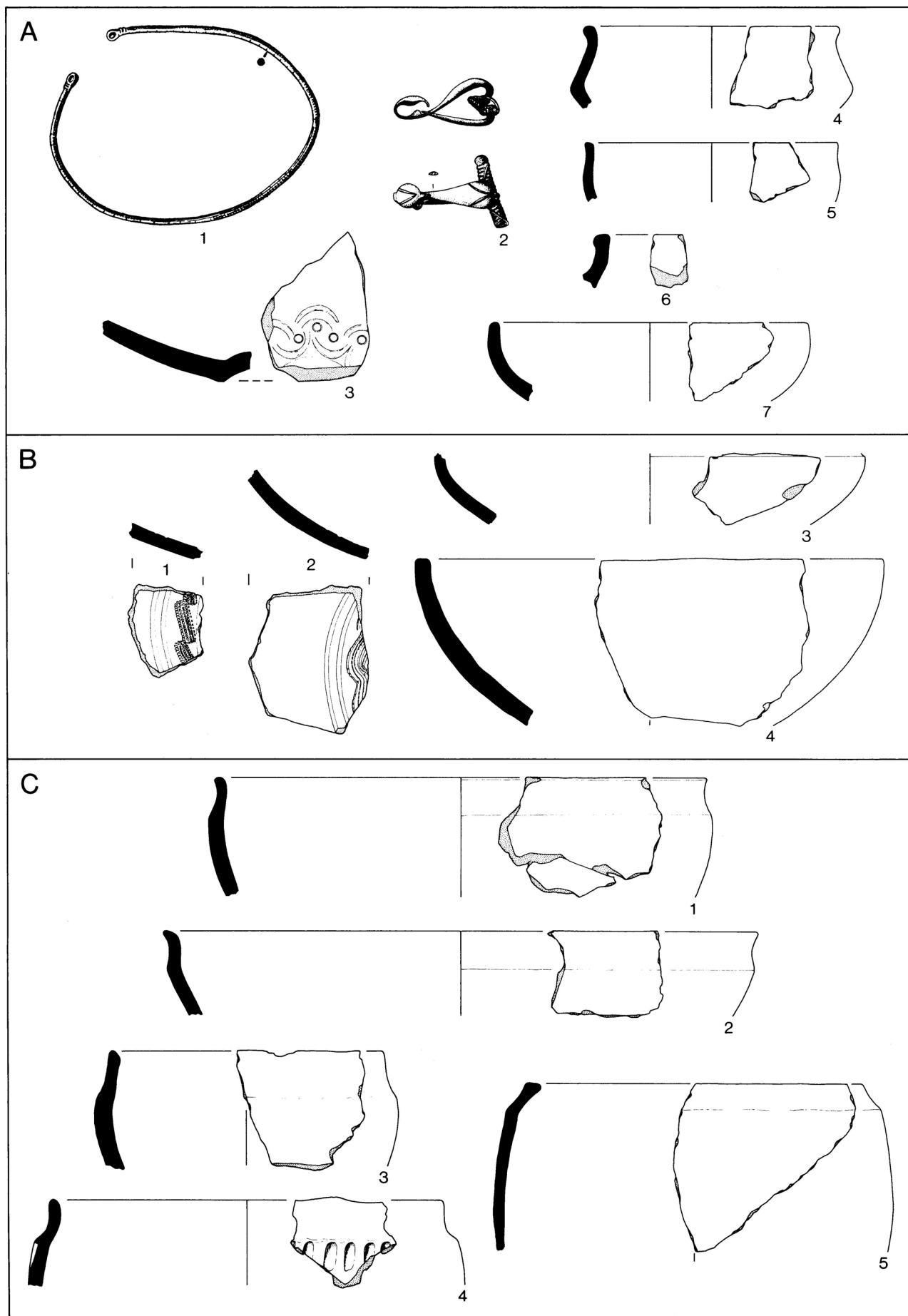


Aalen-Wasseralfingen, AA, 'Katzberg' (544).  
3-6 M. 2:3; sonst M. 1:3.

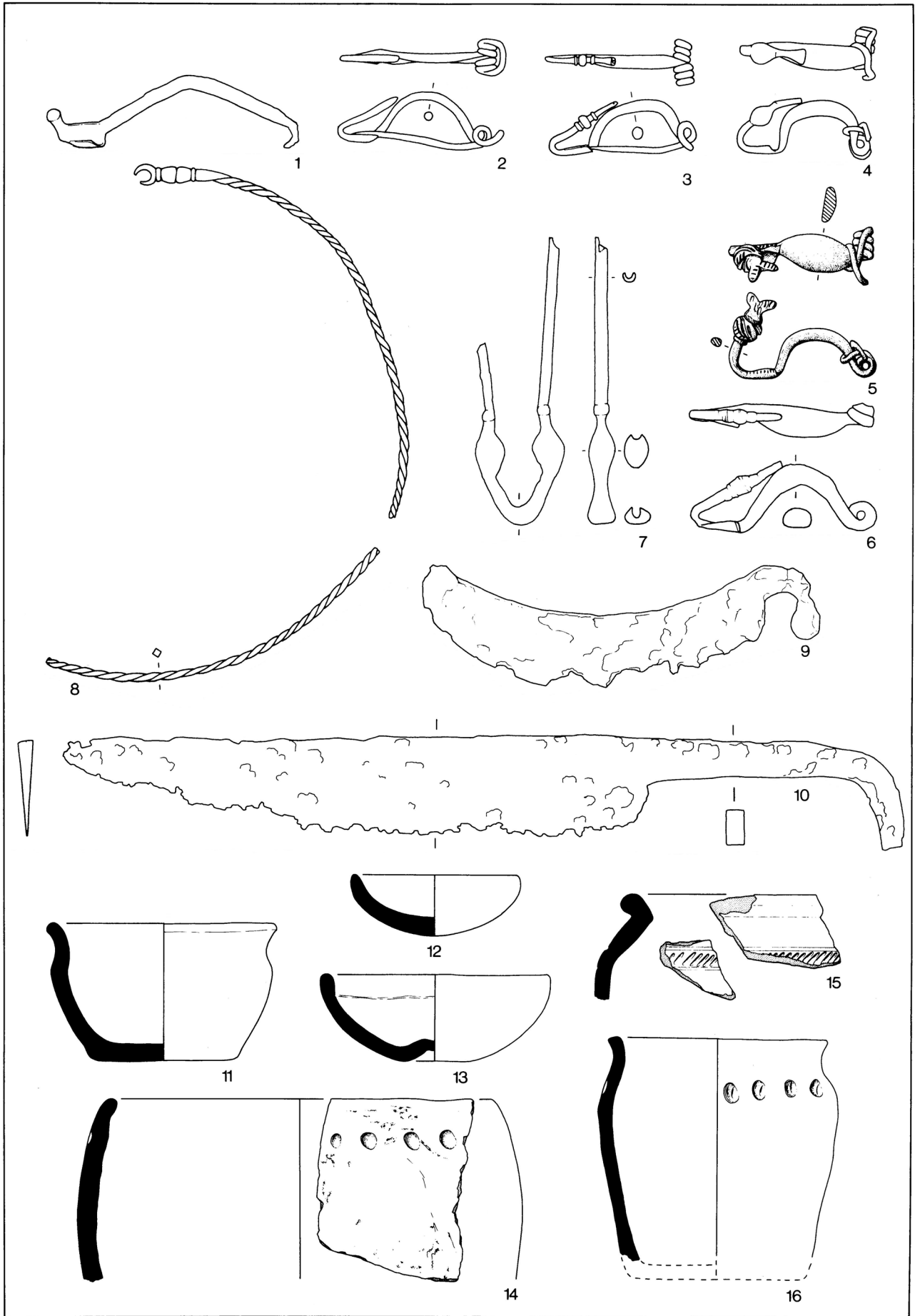




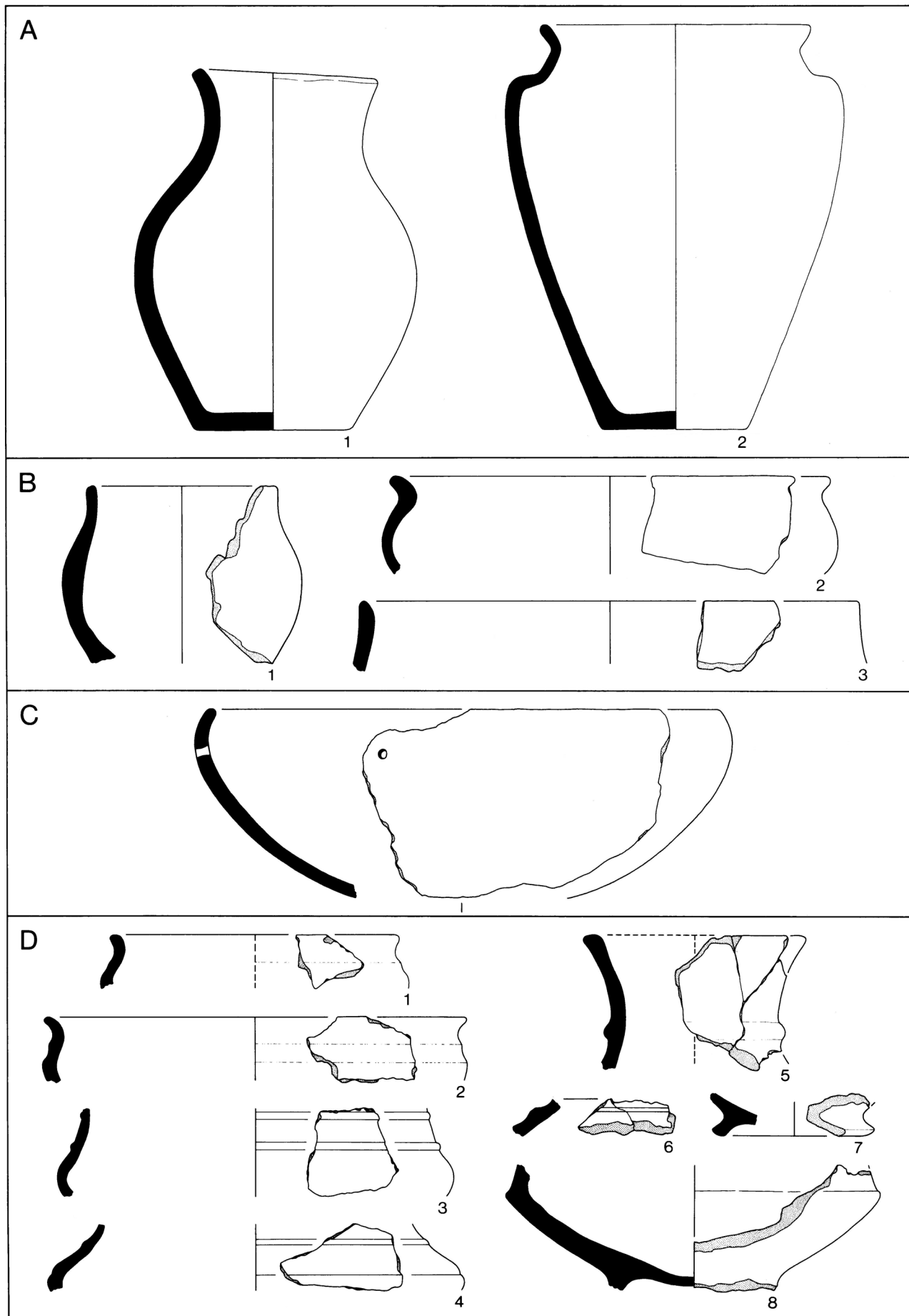
Aalen-Wasseralfingen, AA, 'Katzenberg' (544).  
M. 1:3.



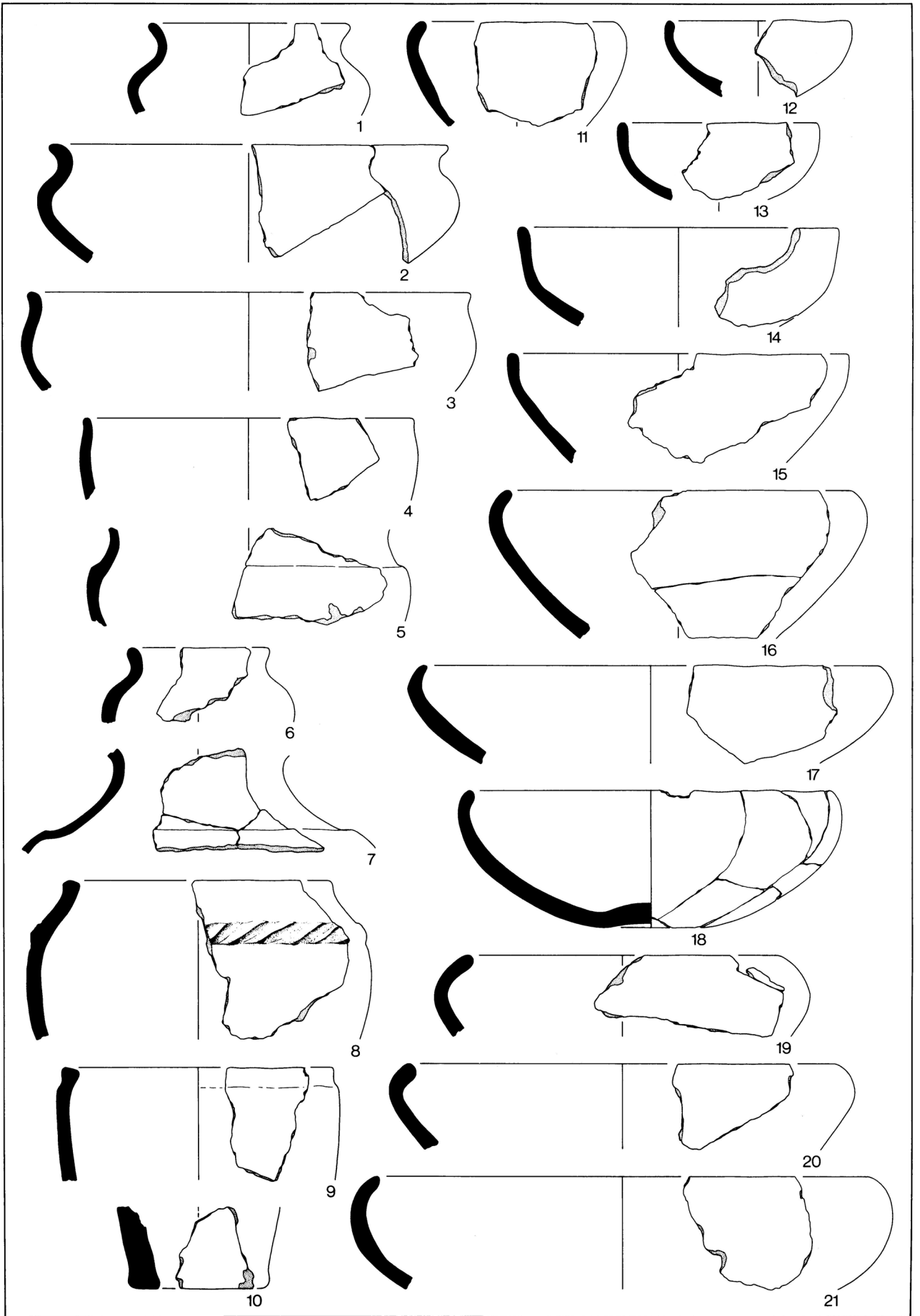
A Bopfingen, AA, 'Ipf' (545). B. C Bopfingen-Trochtelfingen, AA, 'Rote Flecken'/'Alte Heerstraße' (546): B Grube 1921 (546a); C Grube 1922 (546b).  
 A, 1,2 Bronze. A, 1,2 M. 2:3; sonst M. 1:3.



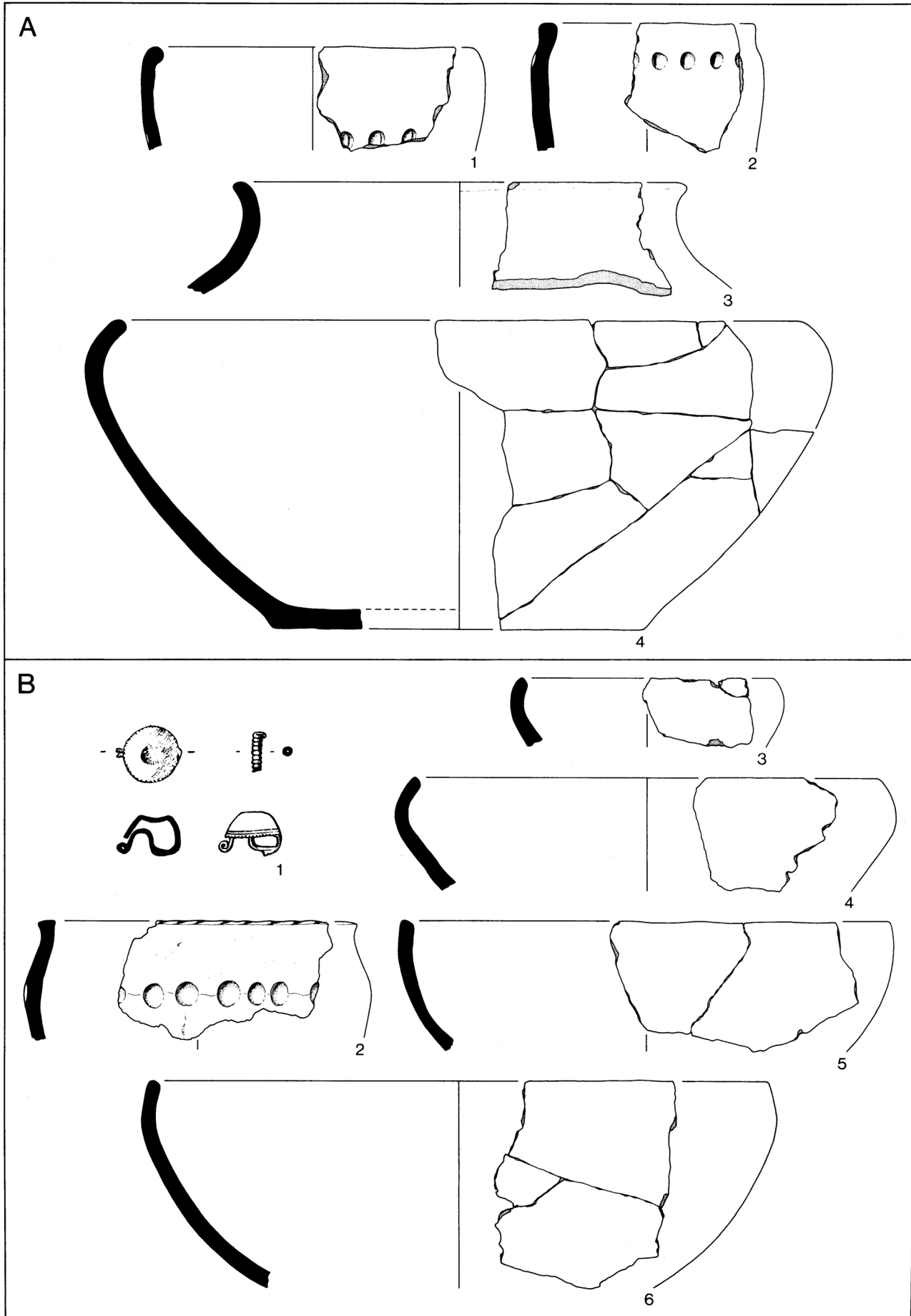
Riesbürg-Goldburghausen, AA, „Goldberg“ (551).  
 2-5.8 Bronze; 1.7.9.10 Eisen. 1-10 M. 2:3; sonst M. 1:3.



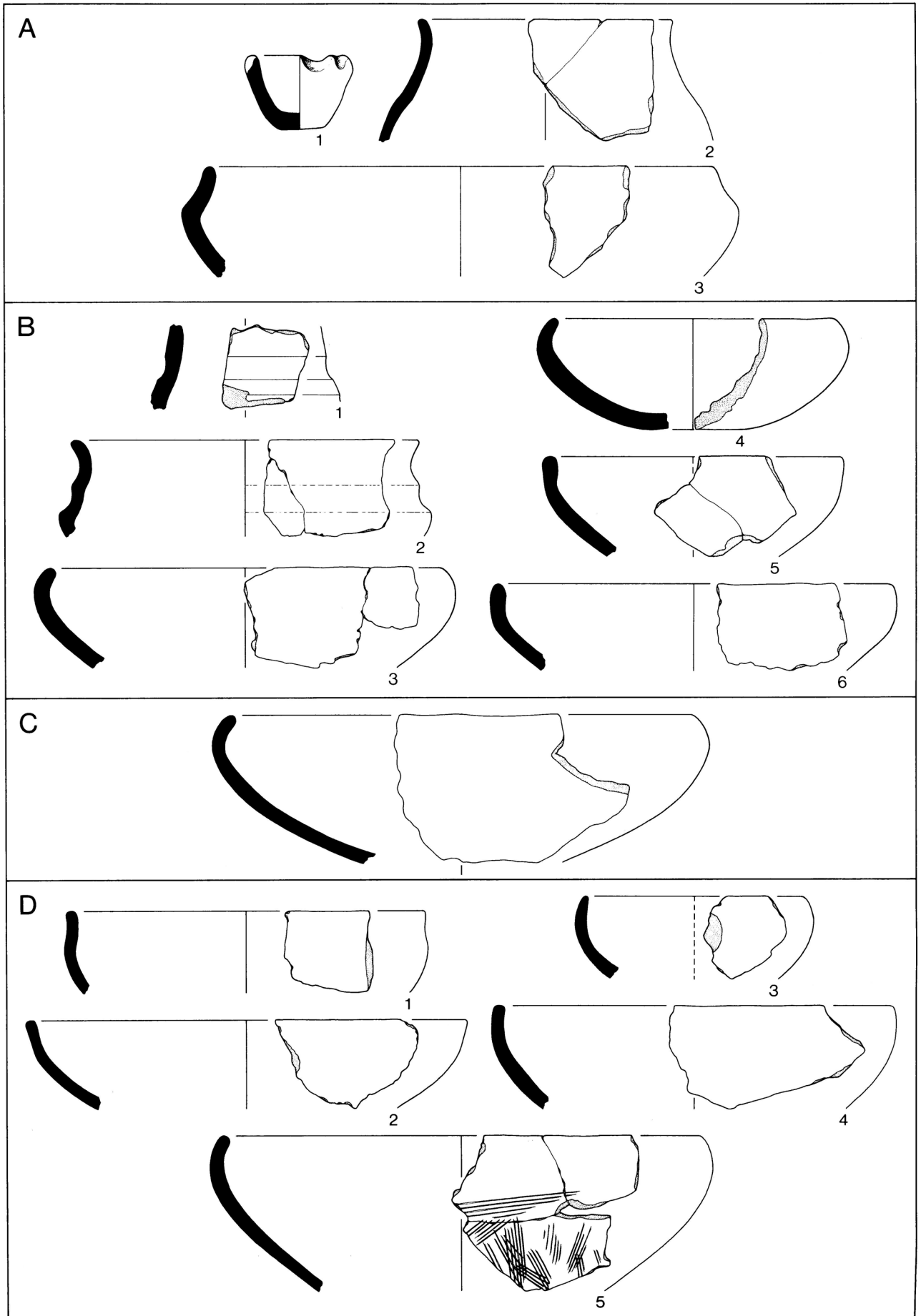
A Riesbürg-Goldburghausen, AA, 'Goldberg' (551a). B Unterschneidheim-Zipplingen, Wössingen, AA, 'Sand' (553a). C Pfronstetten-Geisingen, RT, 'Grastelhöhle' (562). D Reutlingen, RT, Achalm, Rappenplatz (563c).  
A, 2 M. 1:4; sonst M. 1:3.



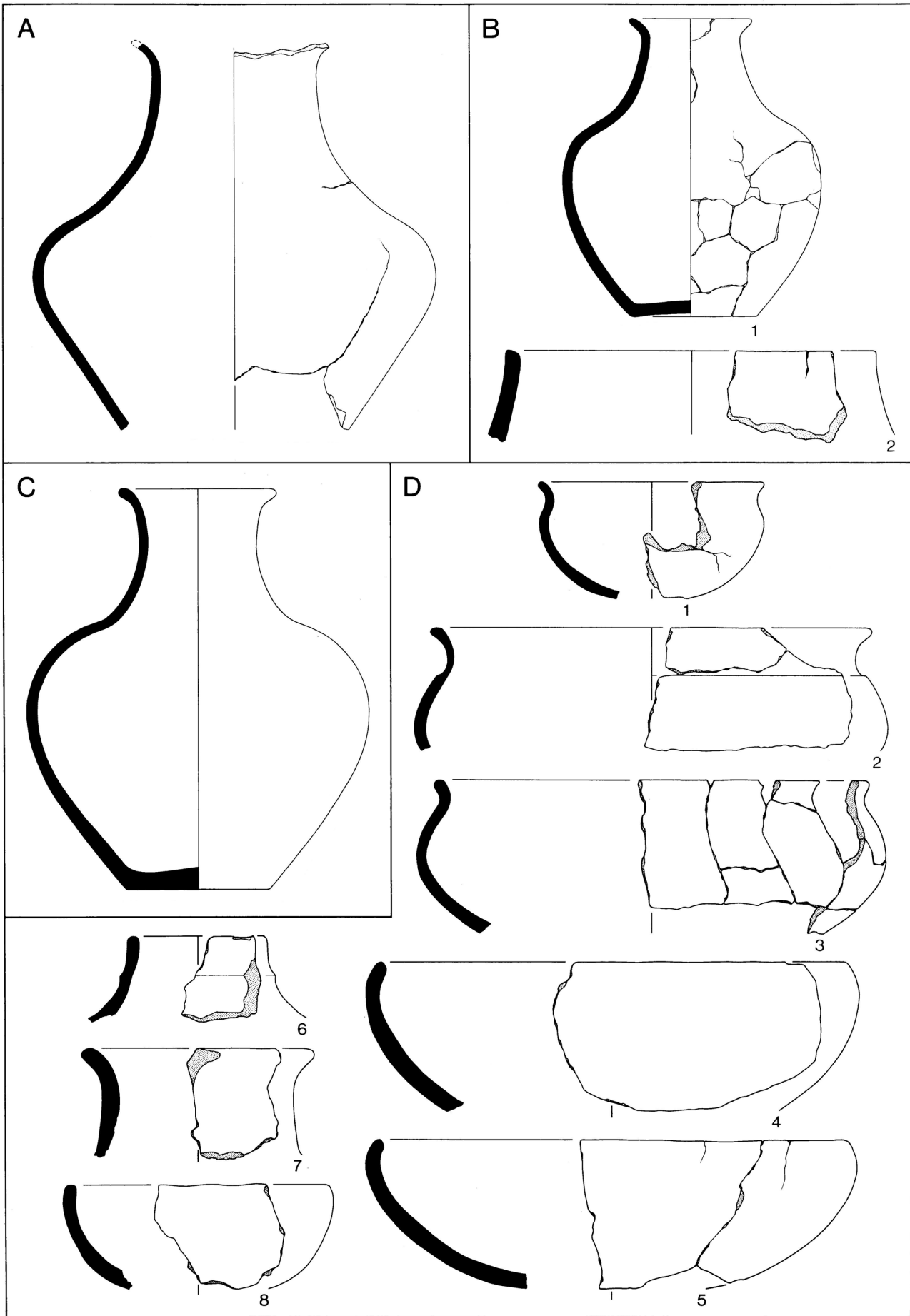
Reutlingen, RT, Achalm, Rappenplatz (563c).  
M. 1:3.



A Reutlingen, RT, Achalm, Rappenplatz (563c). B Bad Urach, RT, ‚Burren‘ (573).  
 B, 1 Bronze. B, 1 M. 2:3; sonst M. 1:3.

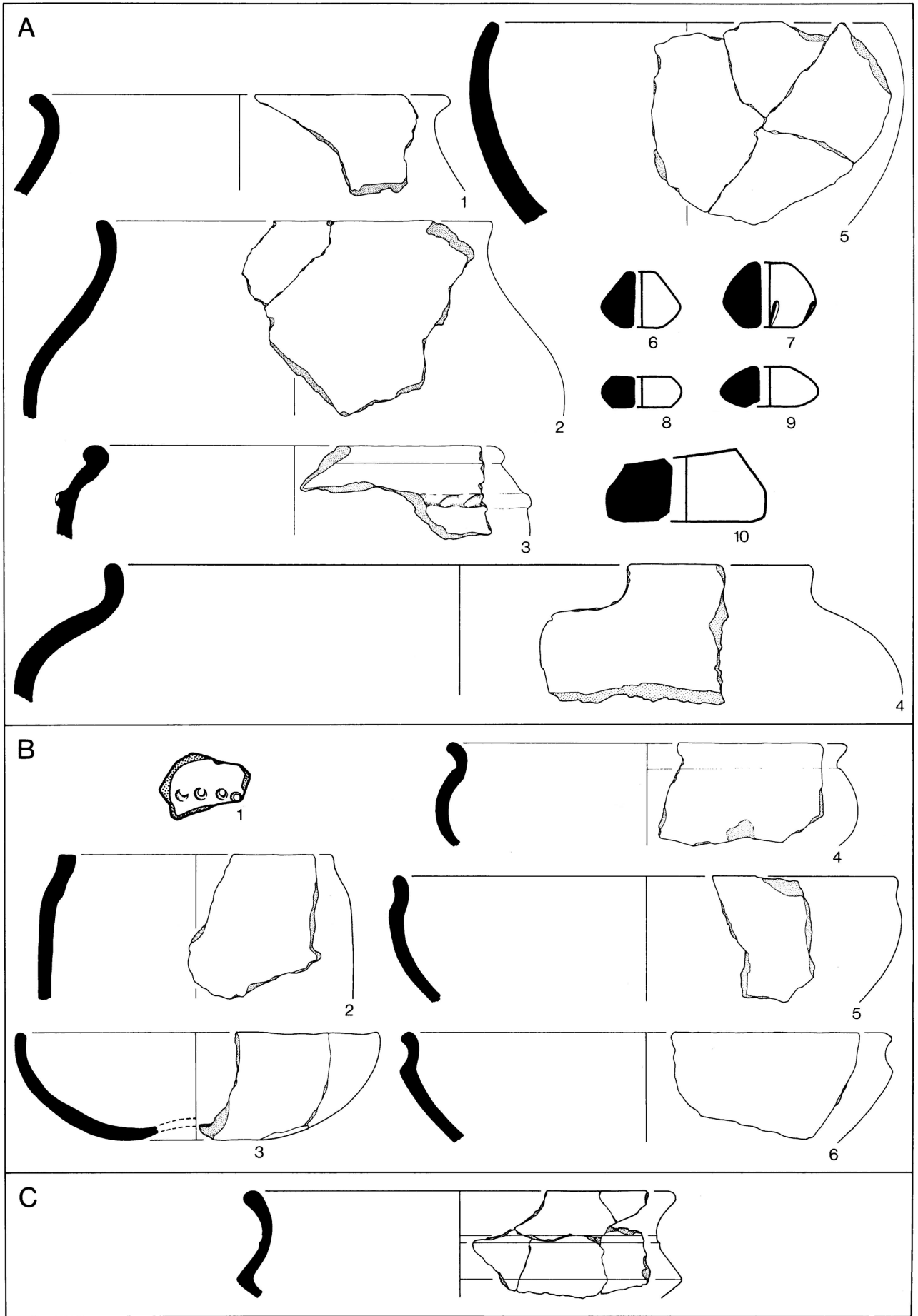


A Ammerbuch-Pfäffingen, Tü, ‚Au‘ (576). B Neustetten-Remmingsheim, Tü, ‚Bühl‘ (580a). C Rottenburg, Schadenweiler, Tü, Turnhalle (581). D Rottenburg-Seebronn, Tü, ‚Schwand‘ Grube 1 (584).  
M. 1:3.

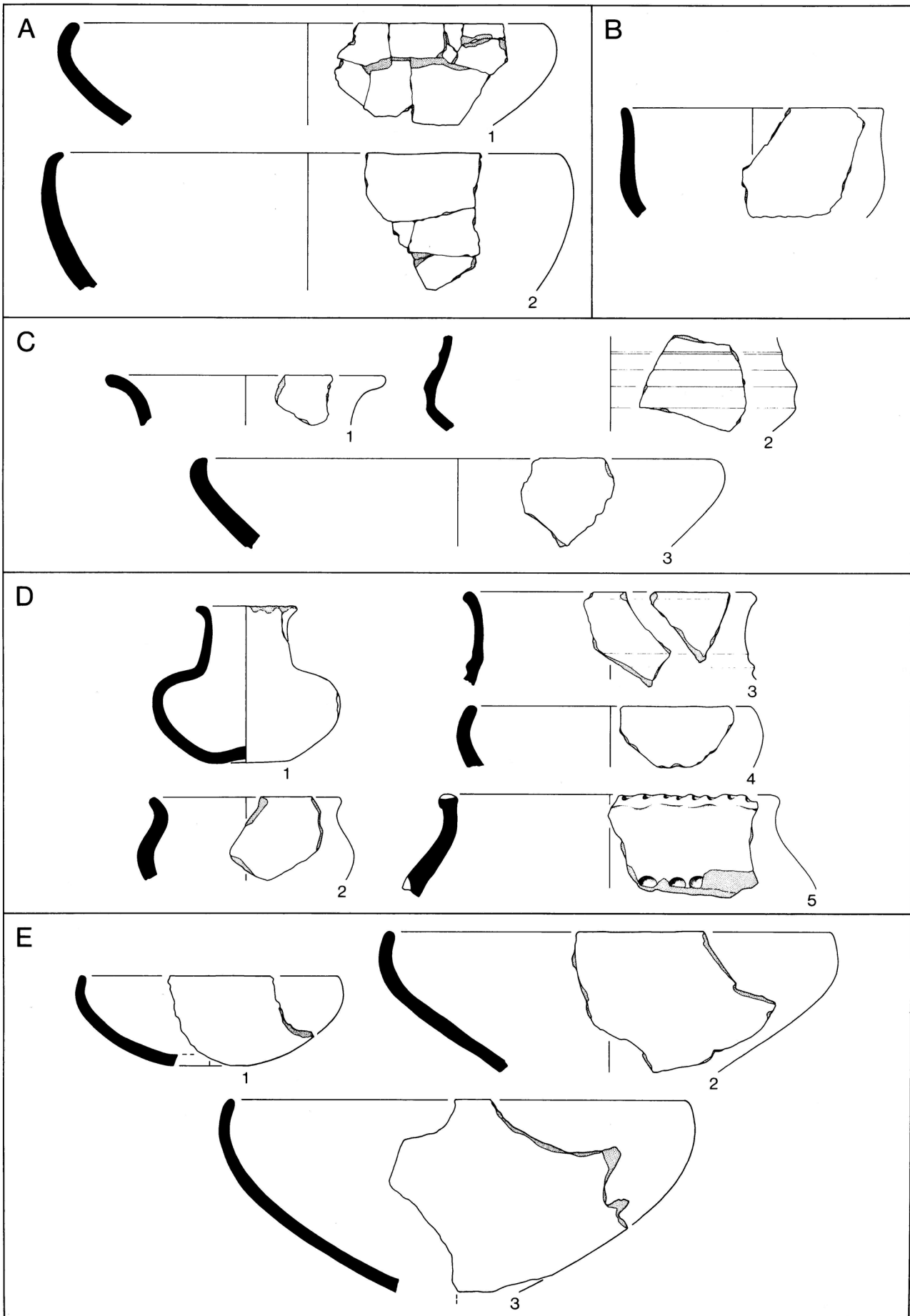


A. B Ulm, UL: A Schillerstraße (604). B Moltke-/Wörthstr. (605). C. D Blaubeuren-Gerhausen, UL, „Rusenschloß“/„Rusenhalde“ (608): C Rusenschloß (608a); D Abri (608e): A; B, 1 M. 1:4; sonst M. 1:3.





A Blaubeuren-Gerhausen, UL, 'Rusenhalde', Abri (608e); B Langenau, UL, 'Hohwegle' (613). C Rammingen, UL, 'Beim Pfaffenwegle' (620).  
 A, 6-10; B, 1 M. 2:3; sonst M. 1:3.



A Obermarchtal, UL, Kiesgrube (617). B Lonsee-Urspring, UL, Ortsbereich (615a). C Westerheim, UL, 'Steinernes Haus' (621). D Inzigkofen-Vilsingen, Dietfurt, SIG, 'Burghöhle' (629). E Sigmaringen-Laiz, SIG, beim 'Nesselbrunnen' (633). M. 1:3.